

# Sau. Shantadevi Vedprakash Patil Ayurved College & Research Institute

(Recognised by Ayush Ministry-New Delhi, Govt. of  
Maharashtra & Affiliated by Maharashtra University of Health Sciences, Nashik)



**Dr. V.K. Patil**  
(President)

**Dr. Manikrao Kulkarni**  
(Principal)

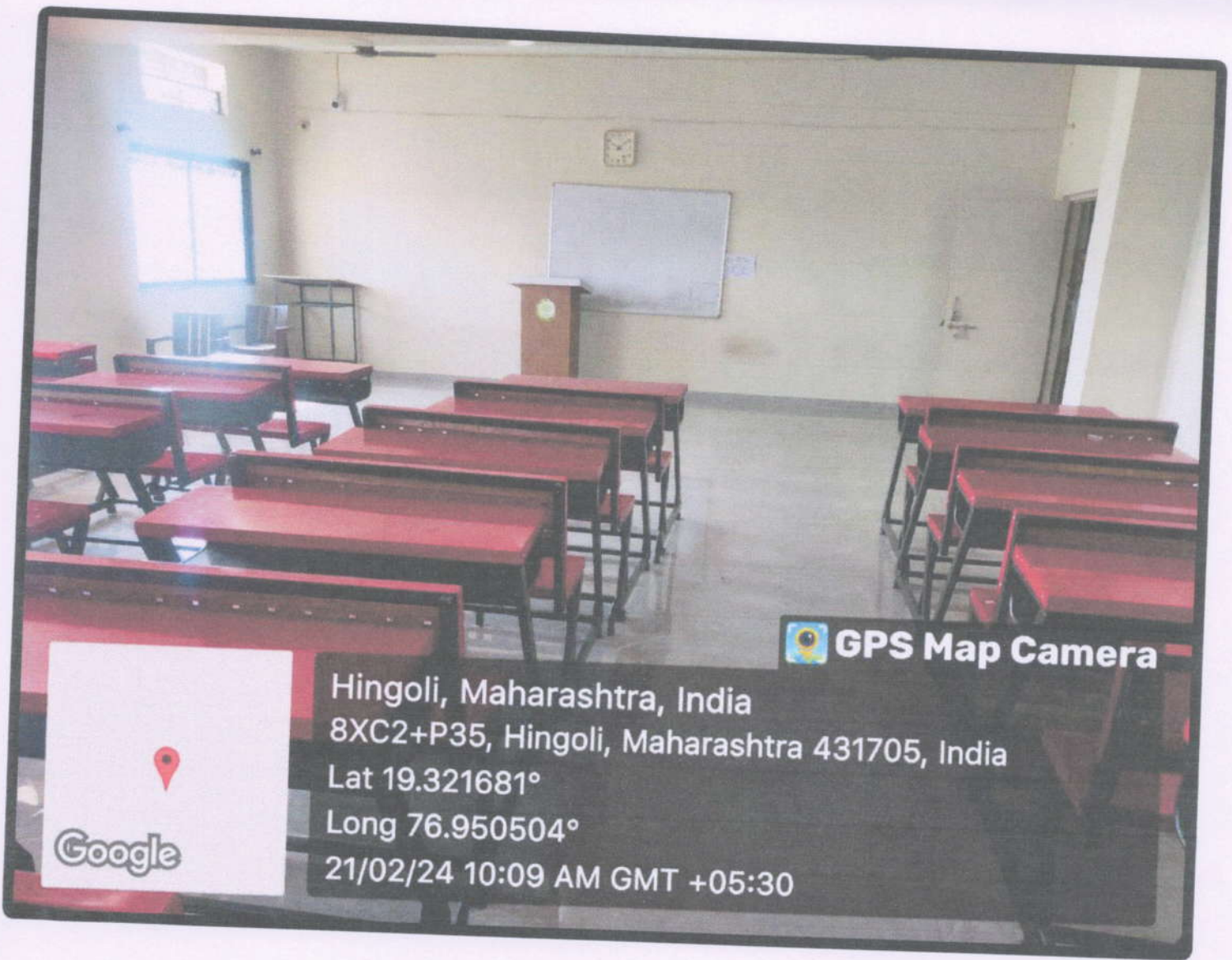
## CONSOLIDATED LIST OF CLASSROOMS , SEMINAR HALL, DEMONSTRATION ROOM AND ICT ENABLED FACILITIES

Number of Classrooms and seminar hall with LCD only	Number of Classrooms and Seminar Halls with LCD, Smart Board and Wi-Fi/LAN	Number of Classrooms and Seminar Halls with LCD, Smart Board and Wi-Fi/LAN	Number of Classrooms and Seminar Halls with LCD, Smart Board, Wi-Fi/LAN, Audio Video Recording Facilities and any other Mobile Technologies	Total Number of Class rooms and Seminar halls
6	6	0	0	6


**PRINCIPAL**  
S.S.V.P. Ayurved College & R.I.  
Hattta Tq. Basmat Dist. Hingoli  
SSVP Ayurved College & R.I.

Hattta, Tq. Basmat Dist.  
Hingoli





 **GPS Map Camera**

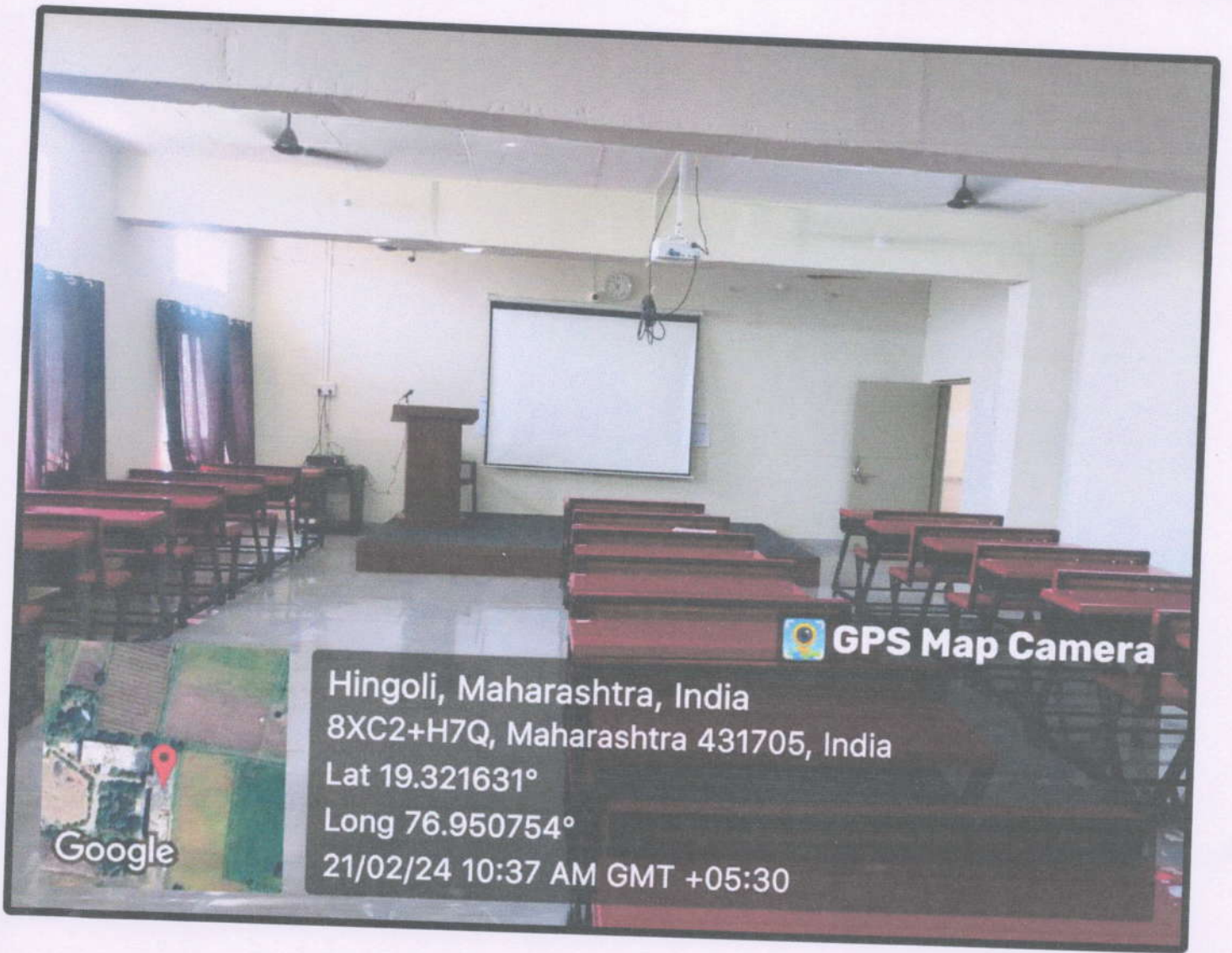



Hingoli, Maharashtra, India  
8XC2+P35, Hingoli, Maharashtra 431705, India  
Lat 19.321681°  
Long 76.950504°  
21/02/24 10:09 AM GMT +05:30



  
**PRINCIPAL**  
S.S.V.P. Ayurved College & R.I.  
Hattha.Tq.Basmath Dist.Hingoli





 **GPS Map Camera**


Hingoli, Maharashtra, India  
8XC2+H7Q, Maharashtra 431705, India  
Lat 19.321631°  
Long 76.950754°  
21/02/24 10:37 AM GMT +05:30



  
**PRINCIPAL**  
S.S.V.P. Ayurved College & R.I.  
Hatta. To. Basmath Dist. Hingoli





 **GPS Map Camera**

Hingoli, Maharashtra, India  
8XC2+H7Q, Maharashtra 431705, India  
Lat 19.321421°  
Long 76.950677°  
21/02/24 10:13 AM GMT +05:30

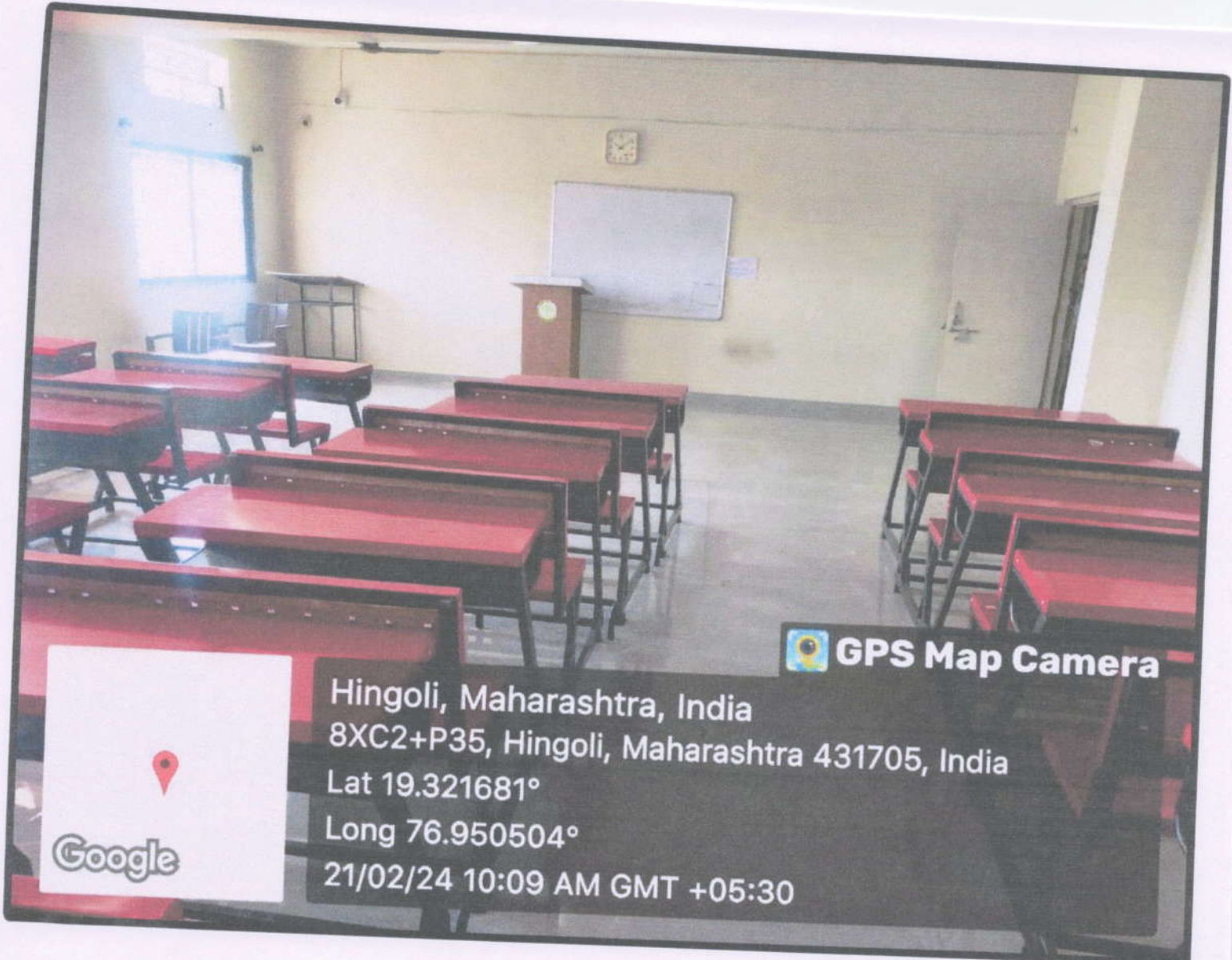


Google



**PRINCIPAL**  
S.S.V.P. Ayurved College & R.I.  
Hattha, Tq. Basmath Dist. Hingoli





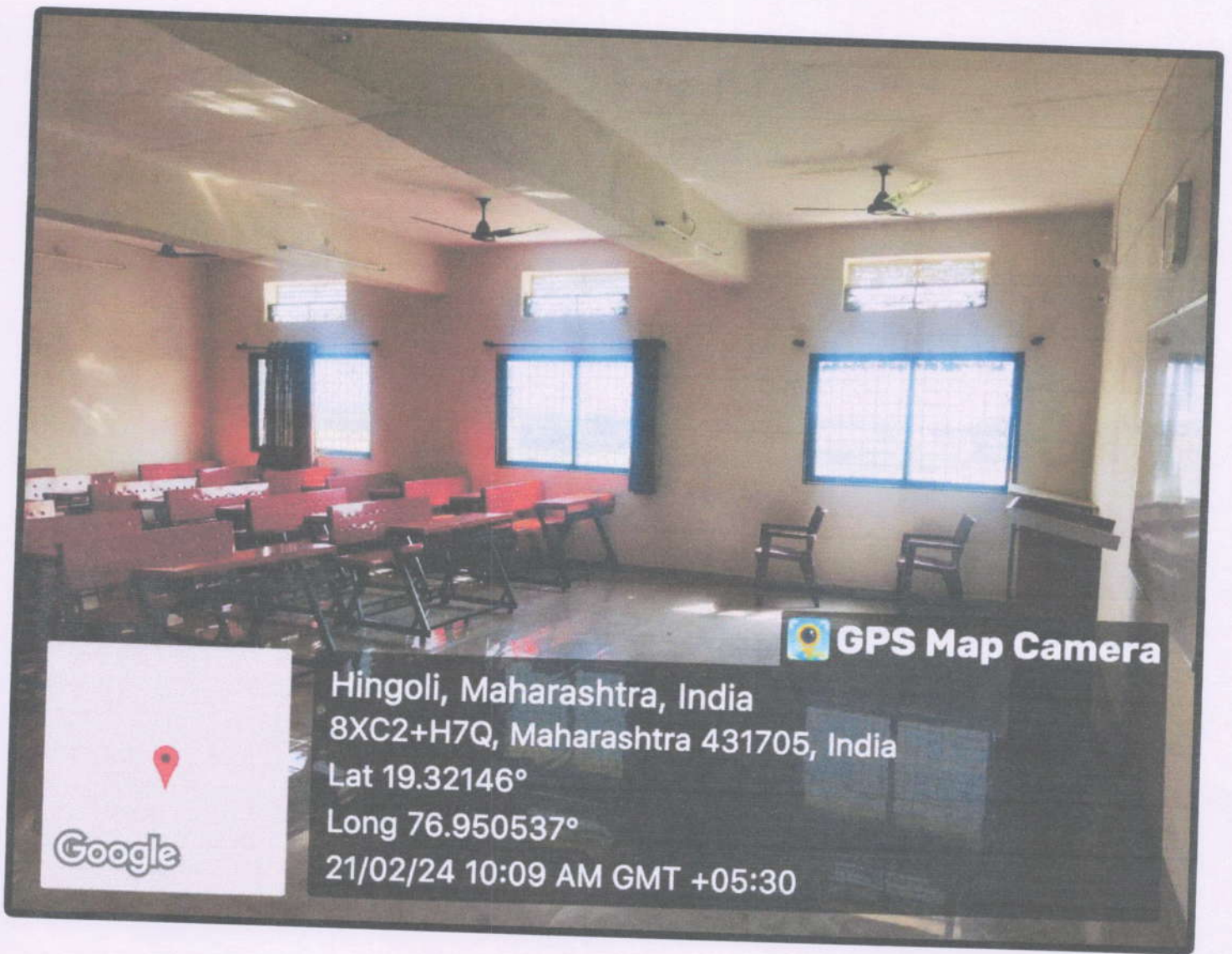
 **GPS Map Camera**



Hingoli, Maharashtra, India  
8XC2+P35, Hingoli, Maharashtra 431705, India  
Lat 19.321681°  
Long 76.950504°  
21/02/24 10:09 AM GMT +05:30



  
**PRINCIPAL**  
S.S.V.P. Ayurved College & R.I,  
Hatta.Tq.Basmath Dist.Hingoli



 **GPS Map Camera**



Hingoli, Maharashtra, India  
8XC2+H7Q, Maharashtra 431705, India  
Lat 19.32146°  
Long 76.950537°  
21/02/24 10:09 AM GMT +05:30




**PRINCIPAL**  
S.S.V.P. Ayurved College & R.I.  
Hatta.Tq.Basmath Dist.Hingoli.





 **GPS Map Camera**

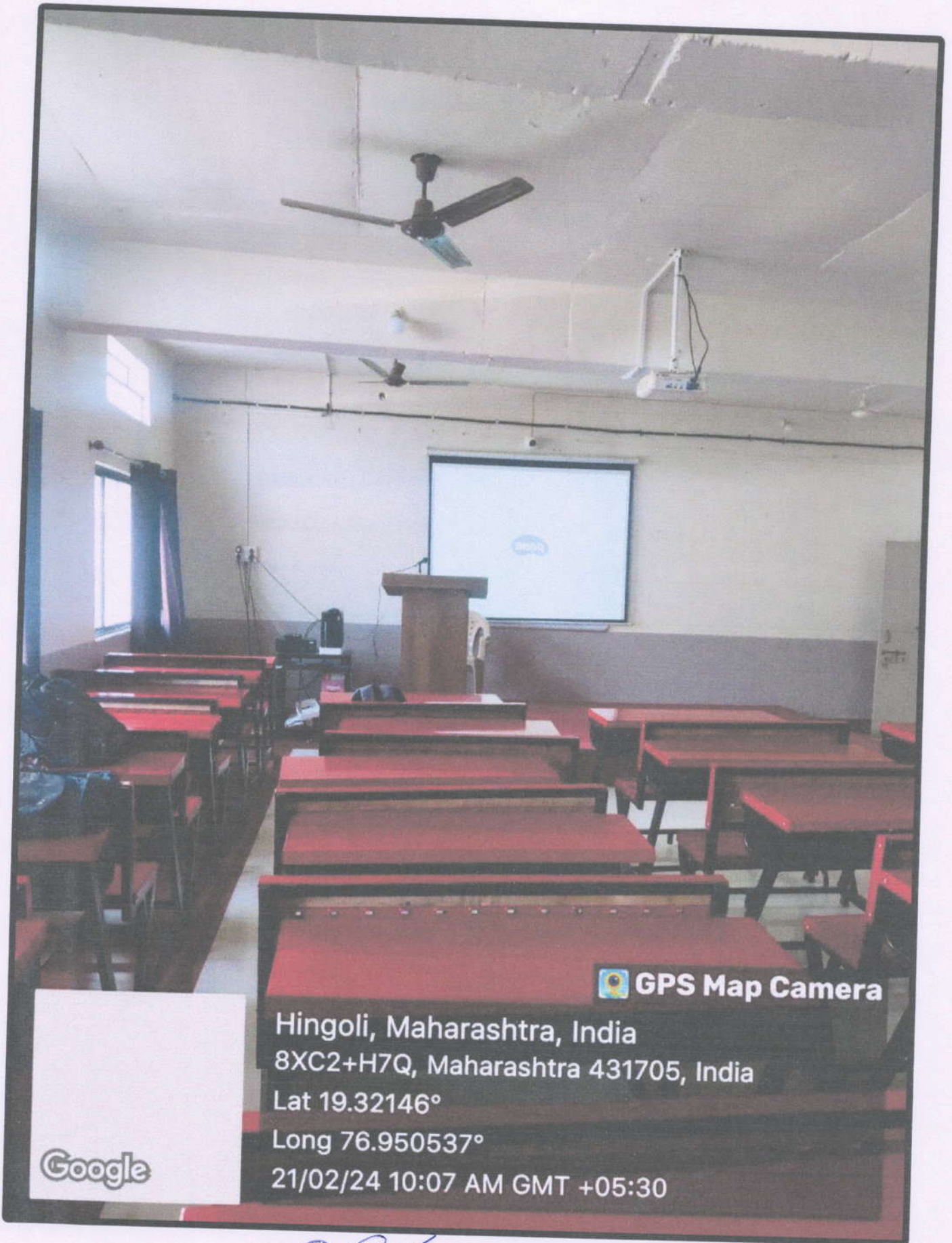



Hingoli, Maharashtra, India  
8XC2+H7Q, Maharashtra 431705, India  
Lat 19.32146°  
Long 76.950537°  
21/02/24 10:08 AM GMT +05:30



  
**PRINCIPAL**  
S.S.V.P. Ayurved College & R.I.  
Hatta, Tq. Basmath Dist. Hingoli





 **GPS Map Camera**


Hingoli, Maharashtra, India


8XC2+H7Q, Maharashtra 431705, India

Lat 19.32146°

Long 76.950537°

21/02/24 10:07 AM GMT +05:30




  
PRINCIPAL

S.S.V.P. Ayurved College & R.I.  
Hatta.Tq.Basmath Dist.Hingoli







 **GPS Map Camera**



Hingoli, Maharashtra, India  
8XC2+H7Q, Maharashtra 431705, India  
Lat 19.321306°  
Long 76.950616°  
21/02/24 10:12 AM GMT +05:30



**PRINCIPAL**  
S.S.V.P. Ayurved College & R.I.  
Hatta, Tq. Basmath Dist. Hingoli.





 **GPS Map Camera**



Hingoli, Maharashtra, India  
8XC2+H7Q, Maharashtra 431705, India  
Lat 19.321402°  
Long 76.950648°  
21/02/24 10:12 AM GMT +05:30



  
Principal  
S.S.V.P. Ayurved College & R.I.  
Hatta.Tq.Basmath Dist.Hingoli