



 **GPS Map Camera**



Hingoli, Maharashtra, India
8XC2+P35, Hingoli, Maharashtra 431705, India
Lat 19.321575°
Long 76.950399°
07/03/24 01:32 PM GMT +05:30

**KAUMARBHRITYA
WARD**



 **GPS Map Camera**



Hingoli, Maharashtra, India
8XC2+P35, Hingoli, Maharashtra 431705, India
Lat 19.321575°
Long 76.950399°
07/03/24 01:28 PM GMT +05:30

LAB TECHNICIAN
ROOM



 **GPS Map Camera**

Hingoli, Maharashtra, India
8XC2+P35, Hingoli, Maharashtra 431705, India
Lat 19.321575°
Long 76.950399°
07/03/24 01:27 PM GMT +05:30



Google



 **GPS Map Camera**



Hingoli, Maharashtra, India
8XC2+P35, Hingoli, Maharashtra 431705, India
Lat 19.321575°
Long 76.950399°
07/03/24 01:27 PM GMT +05:30




 **GPS Map Camera**

Hingoli, Maharashtra, India
8XC2+P35, Hingoli, Maharashtra 431705, India
Lat 19.321575°
Long 76.950399°
07/03/24 01:26 PM GMT +05:30



Google



 **GPS Map Camera**

Hingoli, Maharashtra, India
8XC2+P35, Hingoli, Maharashtra 431705, India
Lat 19.321575°
Long 76.950399°
07/03/24 01:27 PM GMT +05:30



PATHOLOGIST
ROOM



 **GPS Map Camera**



Hingoli, Maharashtra, India
8XC2+P35, Hingoli, Maharashtra 431705, India
Lat 19.321575°
Long 76.950399°
07/03/24 01:27 PM GMT +05:30

PRASOOTI EVUM
STRIROGA WARD



Hingoli, Maharashtra, India
8XC2+P35, Hingoli, Maharashtra 431705, India
Lat 19.321575°
Long 76.950399°
07/03/24 01:28 PM GMT +05:30

 **GPS Map Camera**

PANCHAKARIMA
MALE WARD



 **GPS Map Camera**




Hingoli, Maharashtra, India
8XC2+P35, Hingoli, Maharashtra 431705, India
Lat 19.321575°
Long 76.950399°
07/03/24 01:23 PM GMT +05:30

KAYACHINSA
MALE WARD

PANCHAKARMA
MALE WARD




 **GPS Map Camera**



Hingoli, Maharashtra, India
8XC2+P35, Hingoli, Maharashtra 431705, India
Lat 19.321575°
Long 76.950399°
07/03/24 01:24 PM GMT +05:30

CLINICAL LABORATORY



 **GPS Map Camera**



Hingoli, Maharashtra, India
8XC2+P35, Hingoli, Maharashtra 431705, India
Lat 19.321575°
Long 76.950399°
07/03/24 01:26 PM GMT +05:30

KAYACHIKI
MALE WARD

PANCHAKARMA
MALE WARD




 **GPS Map Camera**



Hingoli, Maharashtra, India
8XC2+P35, Hingoli, Maharashtra 431705, India
Lat 19.321575°
Long 76.950399°
07/03/24 01:23 PM GMT +05:30

DEPUTY SUPERINTENDENT ROOM



 **GPS Map Camera**

Hingoli, Maharashtra, India
8XC2+P35, Hingoli, Maharashtra 431705, India
Lat 19.321575°
Long 76.950399°
07/03/24 01:15 PM GMT +05:30



**PANCHAKARMA
FEMALE WARD**



 **GPS Map Camera**



Hingoli, Maharashtra, India
8XC2+P35, Hingoli, Maharashtra 431705, India
Lat 19.321575°
Long 76.950399°
07/03/24 01:24 PM GMT +05:30

**PANCHAKARMA
FEMALE WARD**



 **GPS Map Camera**

Hingoli, Maharashtra, India
8XC2+P35, Hingoli, Maharashtra 431705, India
Lat 19.321575°
Long 76.950399°
07/03/24 01:24 PM GMT +05:30



SWASTHAVRITTA EVUM YOGA OPD



 **GPS Map Camera**

Hingoli, Maharashtra, India
8XC2+P35, Hingoli, Maharashtra 431705, India
Lat 19.321575°
Long 76.950399°
07/03/24 01:18 PM GMT +05:30





SHIRODHARA KAKSHA FEMALE



GPS Map Camera



Hingoli, Maharashtra, India
8XC2+P35, Hingoli, Maharashtra 431705, India
Lat 19.321575°
Long 76.950399°
07/03/24 01:07 PM GMT +05:30

 **VAMAN KAKSHA**
MALE



 **GPS Map Camera**



Hingoli, Maharashtra, India
8XC2+P35, Hingoli, Maharashtra 431705, India
Lat 19.321575°
Long 76.950399°
07/03/24 01:24 PM GMT +05:30

(FEMALE)



 **GPS Map Camera**



Hingoli, Maharashtra, India
8XC2+P35, Hingoli, Maharashtra 431705, India
Lat 19.321575°
Long 76.950399°
07/03/24 01:08 PM GMT +05:30

Google



 **GPS Map Camera**



Hingoli, Maharashtra, India
8XC2+P35, Hingoli, Maharashtra 431705, India
Lat 19.321575°
Long 76.950399°
07/03/24 01:26 PM GMT +05:30

KAUMARBHRITYA OPD




 **GPS Map Camera**



Hingoli, Maharashtra, India
8XC2+P35, Hingoli, Maharashtra 431705, India
Lat 19.321575°
Long 76.950399°
07/03/24 01:18 PM GMT +05:30

X-RAY ROOM




 **GPS Map Camera**

Hingoli, Maharashtra, India
8XC2+P35, Hingoli, Maharashtra 431705, India
Lat 19.321575°
Long 76.950399°
07/03/24 01:21 PM GMT +05:30



KAYACHIKITSA OPD



 **GPS Map Camera**

Hingoli, Maharashtra, India
8XC2+P35, Hingoli, Maharashtra 431705, India
Lat 19.321575°
Long 76.950399°
07/03/24 01:16 PM GMT +05:30



नोंदणी विभाग
→

PANCHAKARNA
BLOCK

9

RECEPTION

REGISTRATION


 **GPS Map Camera**



Hingoli, Maharashtra, India
8XC2+P35, Hingoli, Maharashtra 431705, India
Lat 19.321575°
Long 76.950399°
07/03/24 01:02 PM GMT +05:30

SHALYA OPD



 **GPS Map Camera**

Hingoli, Maharashtra, India
8XC2+P35, Hingoli, Maharashtra 431705, India
Lat 19.321575°
Long 76.950399°
07/03/24 01:13 PM GMT +05:30



Google

SWEDANA KAKSHA (MALE)



 **GPS Map Camera**

Hingoli, Maharashtra, India
8XC2+P35, Hingoli, Maharashtra 431705, India
Lat 19.321575°
Long 76.950399°
07/03/24 01:05 PM GMT +05:30



Google

 **KAYACHIKITSA
FEMALE WARD**



 **GPS Map Camera**



Hingoli, Maharashtra, India
8XC2+P35, Hingoli, Maharashtra 431705, India
Lat 19.321575°
Long 76.950399°
07/03/24 01:20 PM GMT +05:30



 **GPS Map Camera**

Hingoli, Maharashtra, India
8XC2+P35, Hingoli, Maharashtra 431705, India
Lat 19.321575°
Long 76.950399°
07/03/24 01:14 PM GMT +05:30



X-RAY ROOM

X-RAY ROOM



GPS Map Camera

Hingoli, Maharashtra, India

8XC2+P35, Hingoli, Maharashtra 431705, India

Lat 19.321575°

Long 76.950399°

07/03/24 01:21 PM GMT +05:30



SHALYA OPD



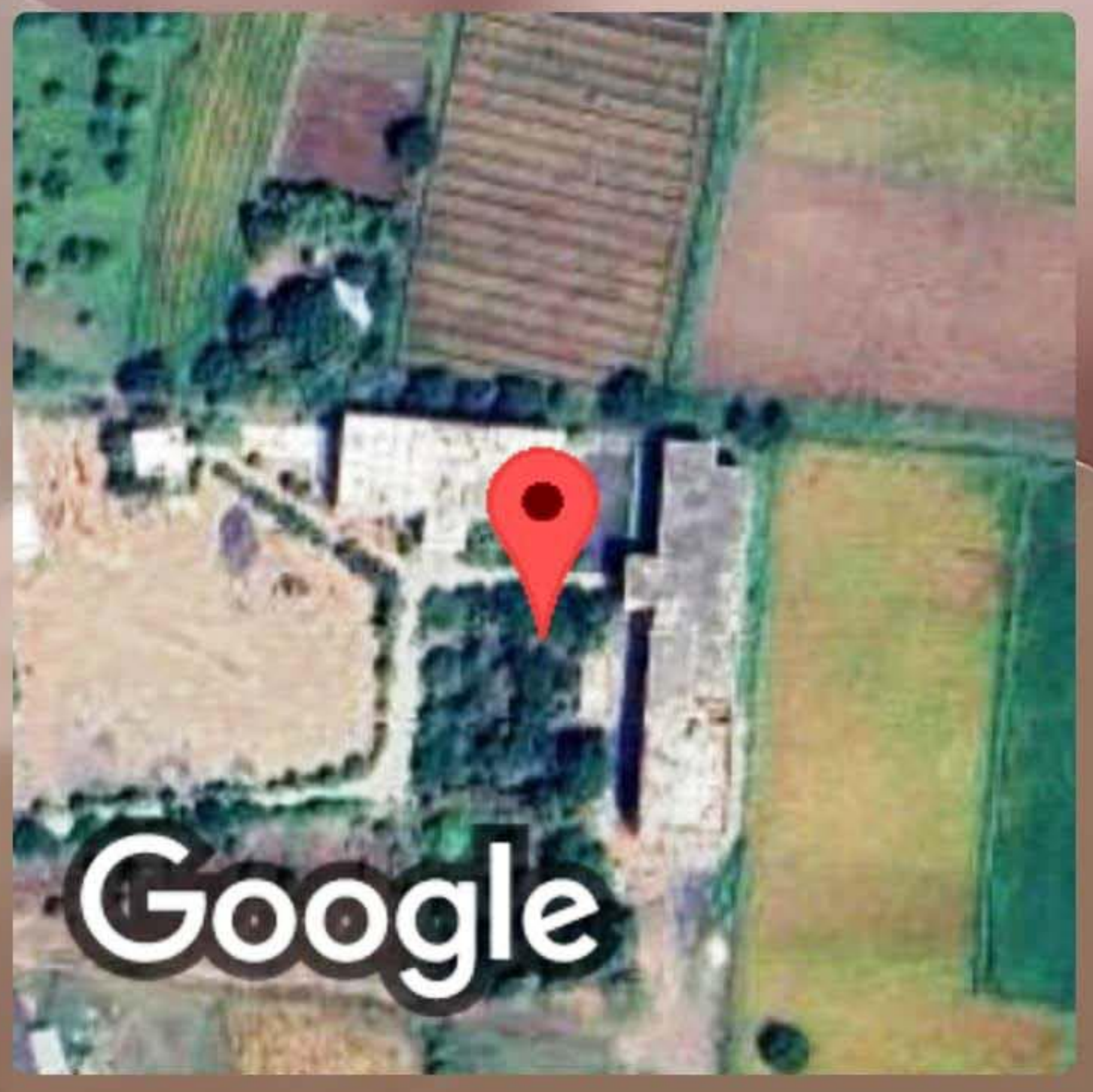
 **GPS Map Camera**

Hingoli, Maharashtra, India
8XC2+P35, Hingoli, Maharashtra 431705, India
Lat 19.321575°
Long 76.950399°
07/03/24 01:13 PM GMT +05:30





 **GPS Map Camera**



Hingoli, Maharashtra, India
8XC2+P35, Hingoli, Maharashtra 431705, India
Lat 19.321575°
Long 76.950399°
07/03/24 01:02 PM GMT +05:30

SHALAKYA TANTRA (MUKHA ROG) OPD



 **GPS Map Camera**



Hingoli, Maharashtra, India
8XC2+P35, Hingoli, Maharashtra 431705, India
Lat 19.321575°
Long 76.950399°
07/03/24 01:19 PM GMT +05:30

Google

SWASTHAVRITTA EVUM YOGA OPD



 **GPS Map Camera**



Hingoli, Maharashtra, India
8XC2+P35, Hingoli, Maharashtra 431705, India
Lat 19.321575°
Long 76.950399°
07/03/24 01:18 PM GMT +05:30



 **GPS Map Camera**

Hingoli, Maharashtra, India
8XC2+P35, Hingoli, Maharashtra 431705, India
Lat 19.321575°
Long 76.950399°
07/03/24 01:15 PM GMT +05:30



SHALYA OPD



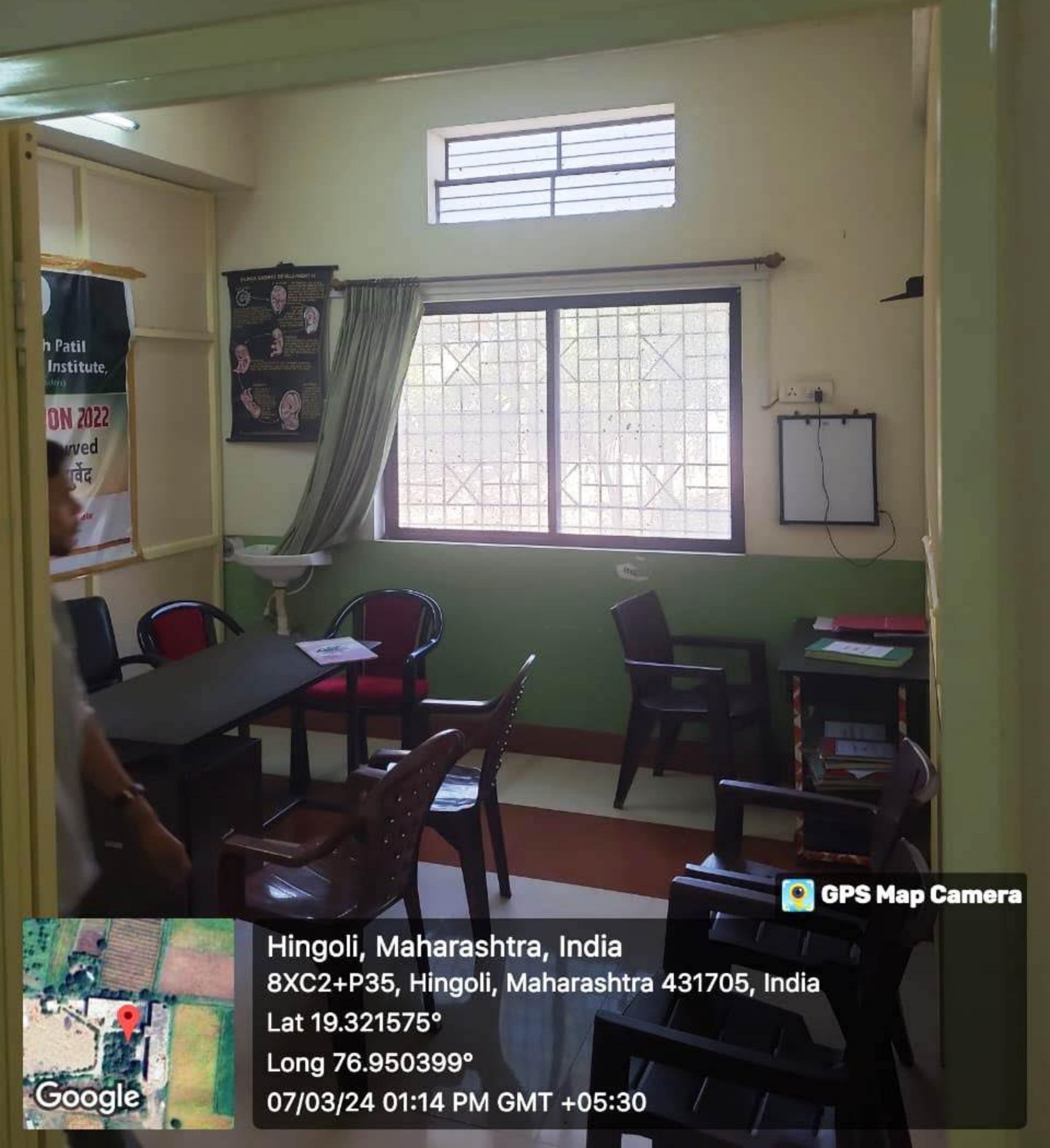
 **GPS Map Camera**

Hingoli, Maharashtra, India
8XC2+P35, Hingoli, Maharashtra 431705, India
Lat 19.321575°
Long 76.950399°
07/03/24 01:13 PM GMT +05:30



Google

STRI ROGA EVUM PRASOOTI TANTRA OPD



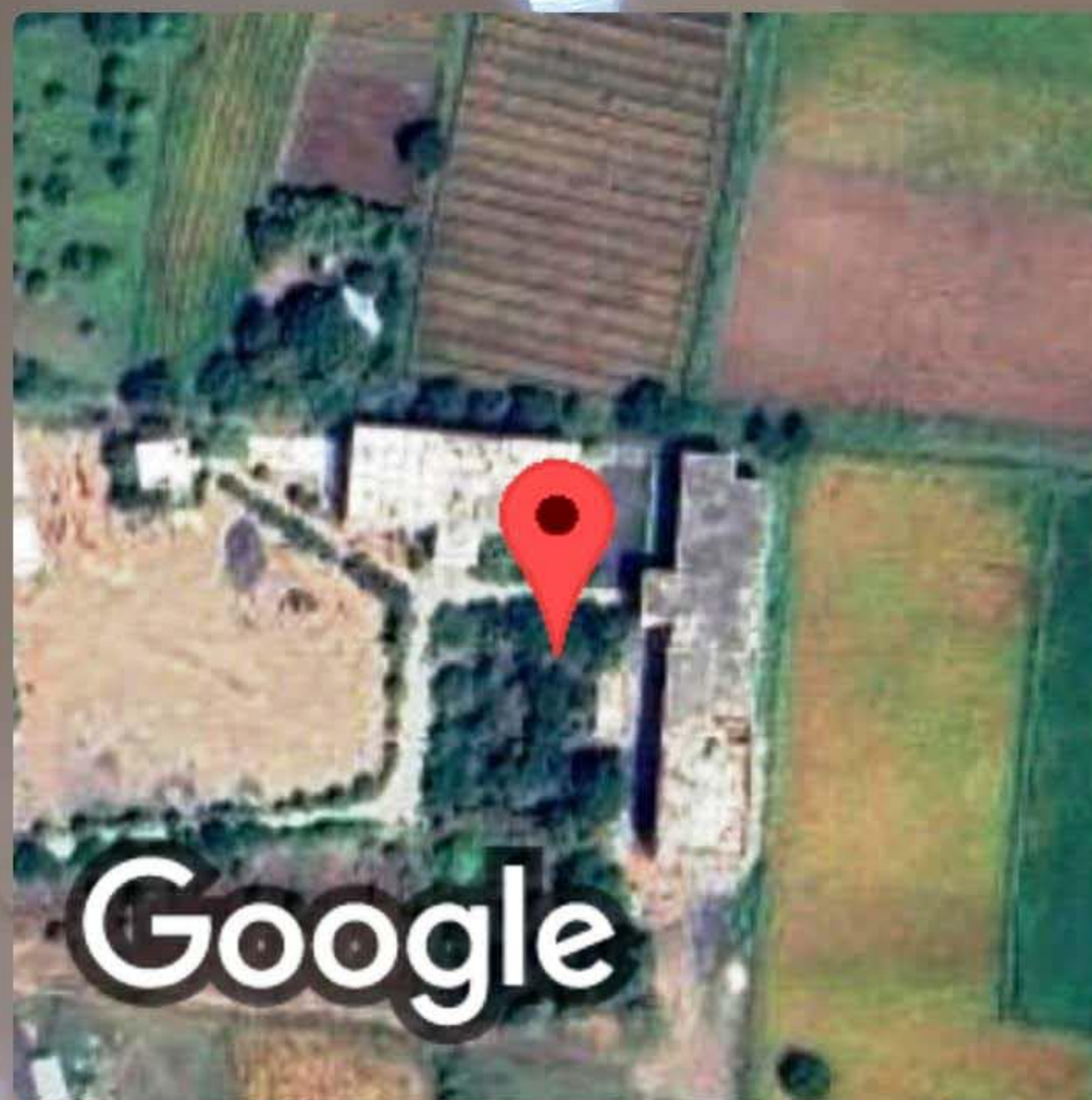
 **GPS Map Camera**



Hingoli, Maharashtra, India
8XC2+P35, Hingoli, Maharashtra 431705, India
Lat 19.321575°
Long 76.950399°
07/03/24 01:14 PM GMT +05:30



 **GPS Map Camera**



Hingoli, Maharashtra, India
8XC2+P35, Hingoli, Maharashtra 431705, India
Lat 19.321575°
Long 76.950399°
07/03/24 12:44 PM GMT +05:30

KAUMARBHRITYA OPD



 **GPS Map Camera**

Hingoli, Maharashtra, India
8XC2+P35, Hingoli, Maharashtra 431705, India
Lat 19.321575°
Long 76.950399°
07/03/24 01:18 PM GMT +05:30



X-RAY ROOM



DARK ROOM

 **GPS Map Camera**



Hingoli, Maharashtra, India
8XC2+P35, Hingoli, Maharashtra 431705, India
Lat 19.321575°
Long 76.950399°
07/03/24 01:21 PM GMT +05:30

 **KAYACHIKITSA
FEMALE WARD**




 **GPS Map Camera**



Hingoli, Maharashtra, India
8XC2+P35, Hingoli, Maharashtra 431705, India
Lat 19.321575°
Long 76.950399°
07/03/24 01:20 PM GMT +05:30

PANCHAKARMA OPD



 **GPS Map Camera**

Hingoli, Maharashtra, India
8XC2+P35, Hingoli, Maharashtra 431705, India
Lat 19.321575°
Long 76.950399°
07/03/24 01:17 PM GMT +05:30





GPS Map Camera

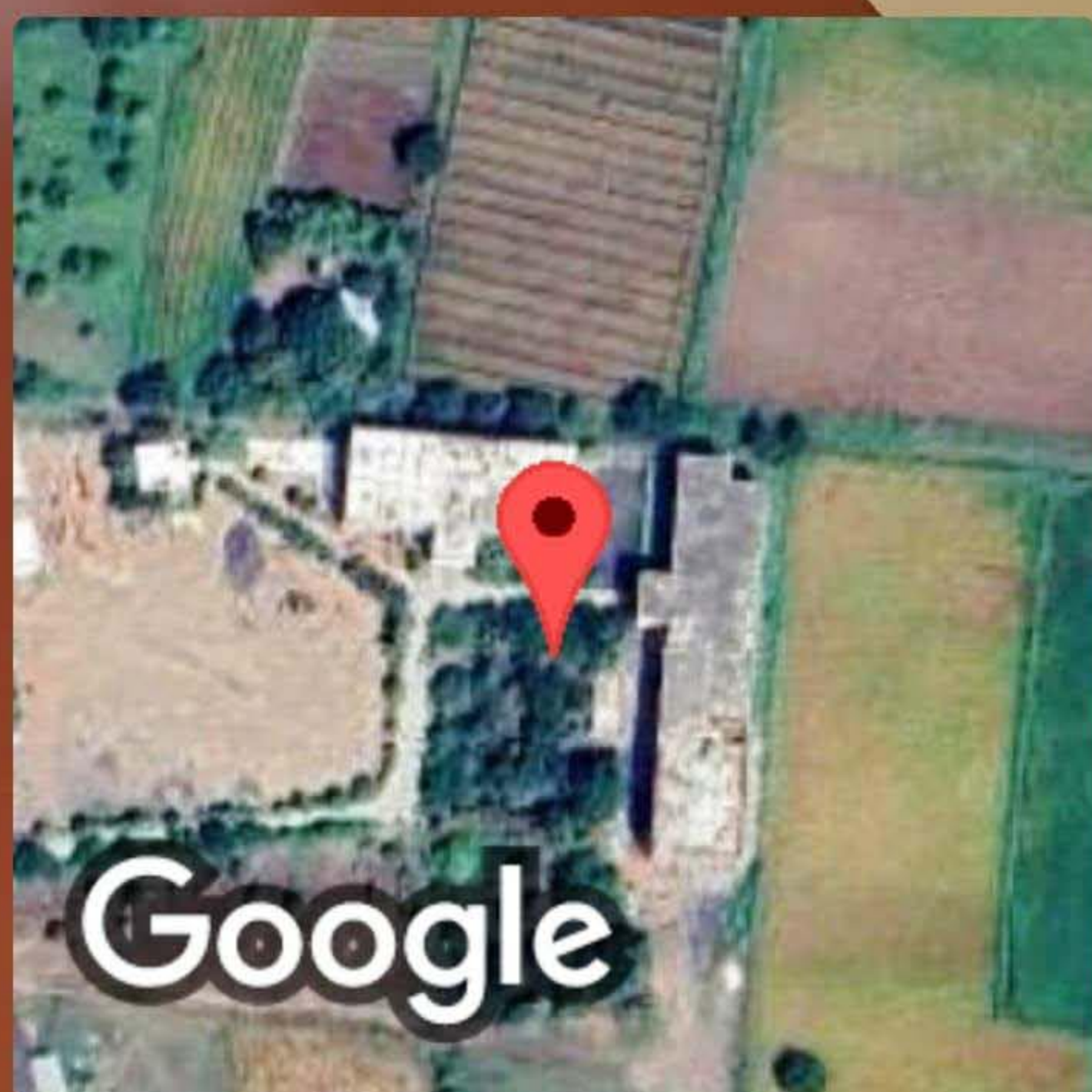
Hingoli, Maharashtra, India

8XC2+P35, Hingoli, Maharashtra 431705, India

Lat 19.321575°

Long 76.950399°

07/03/24 12:48 PM GMT +05:30



KSHAR SUTRA ROOM



 **GPS Map Camera**



Hingoli, Maharashtra, India
8XC2+P35, Hingoli, Maharashtra 431705, India
Lat 19.321575°
Long 76.950399°
07/03/24 01:11 PM GMT +05:30

STRI ROGA EVUM PRASOOTI TANTRA OPD

Patil
Institute,
ON 2022
urved
युर्वेद



 **GPS Map Camera**



Hingoli, Maharashtra, India
8XC2+P35, Hingoli, Maharashtra 431705, India
Lat 19.321575°
Long 76.950399°
07/03/24 01:14 PM GMT +05:30

**SNEHANA KAKSHA
(FEMALE)**



 **GPS Map Camera**



Hingoli, Maharashtra, India
8XC2+P35, Hingoli, Maharashtra 431705, India
Lat 19.321575°
Long 76.950399°
07/03/24 01:08 PM GMT +05:30

Google

PANCHAKARMA OPD



 **GPS Map Camera**



Hingoli, Maharashtra, India
8XC2+P35, Hingoli, Maharashtra 431705, India
Lat 19.321575°
Long 76.950399°
07/03/24 01:17 PM GMT +05:30



 **GPS Map Camera**




Hingoli, Maharashtra, India
8XC2+P35, Hingoli, Maharashtra 431705, India
Lat 19.321575°
Long 76.950399°
07/03/24 01:11 PM GMT +05:30

CASUALTY OPD

इंजेक्शन रूम
→

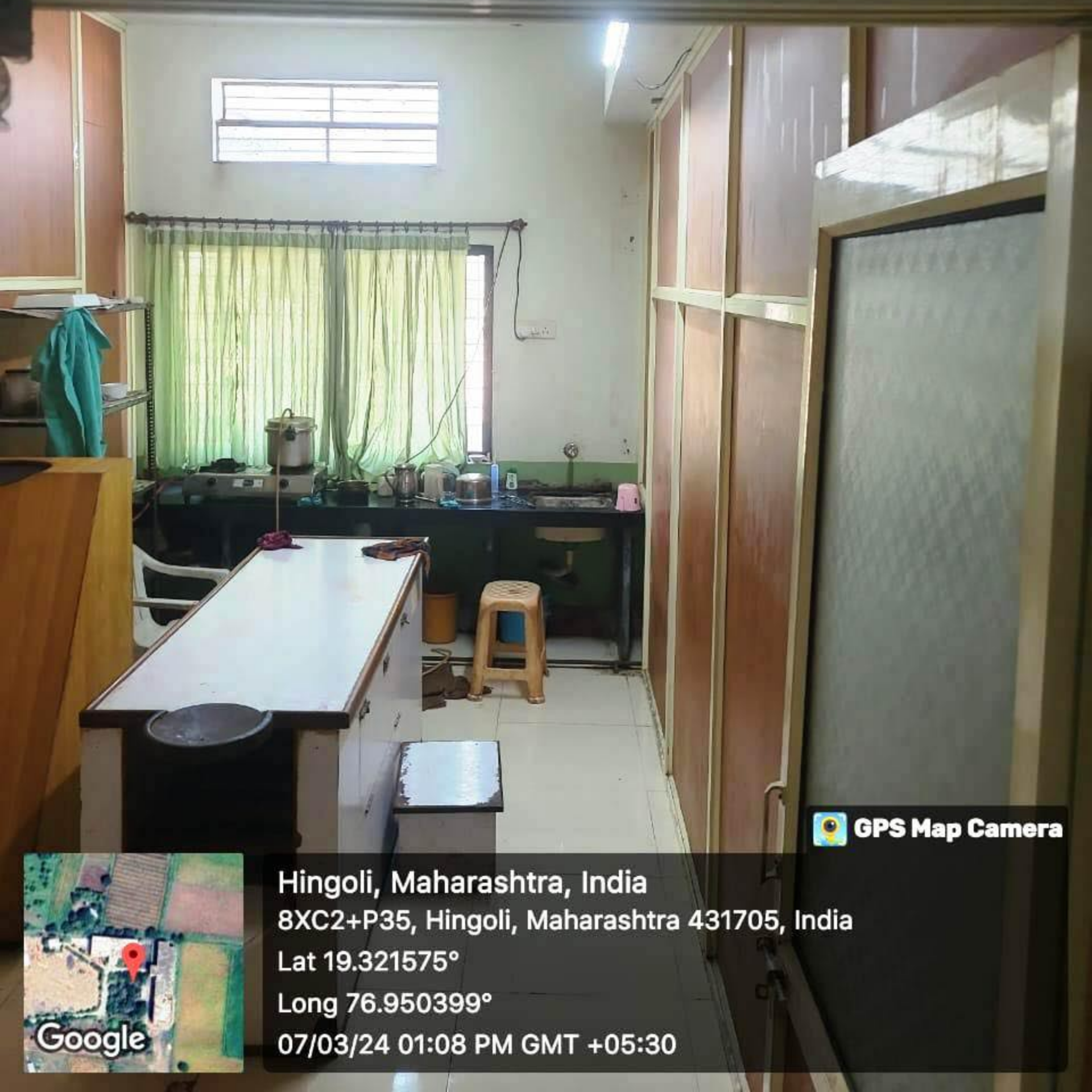


 **GPS Map Camera**



Hingoli, Maharashtra, India
8XC2+P35, Hingoli, Maharashtra 431705, India
Lat 19.321575°
Long 76.950399°
07/03/24 01:10 PM GMT +05:30

SNEHANA KAKSHA (FEMALE)



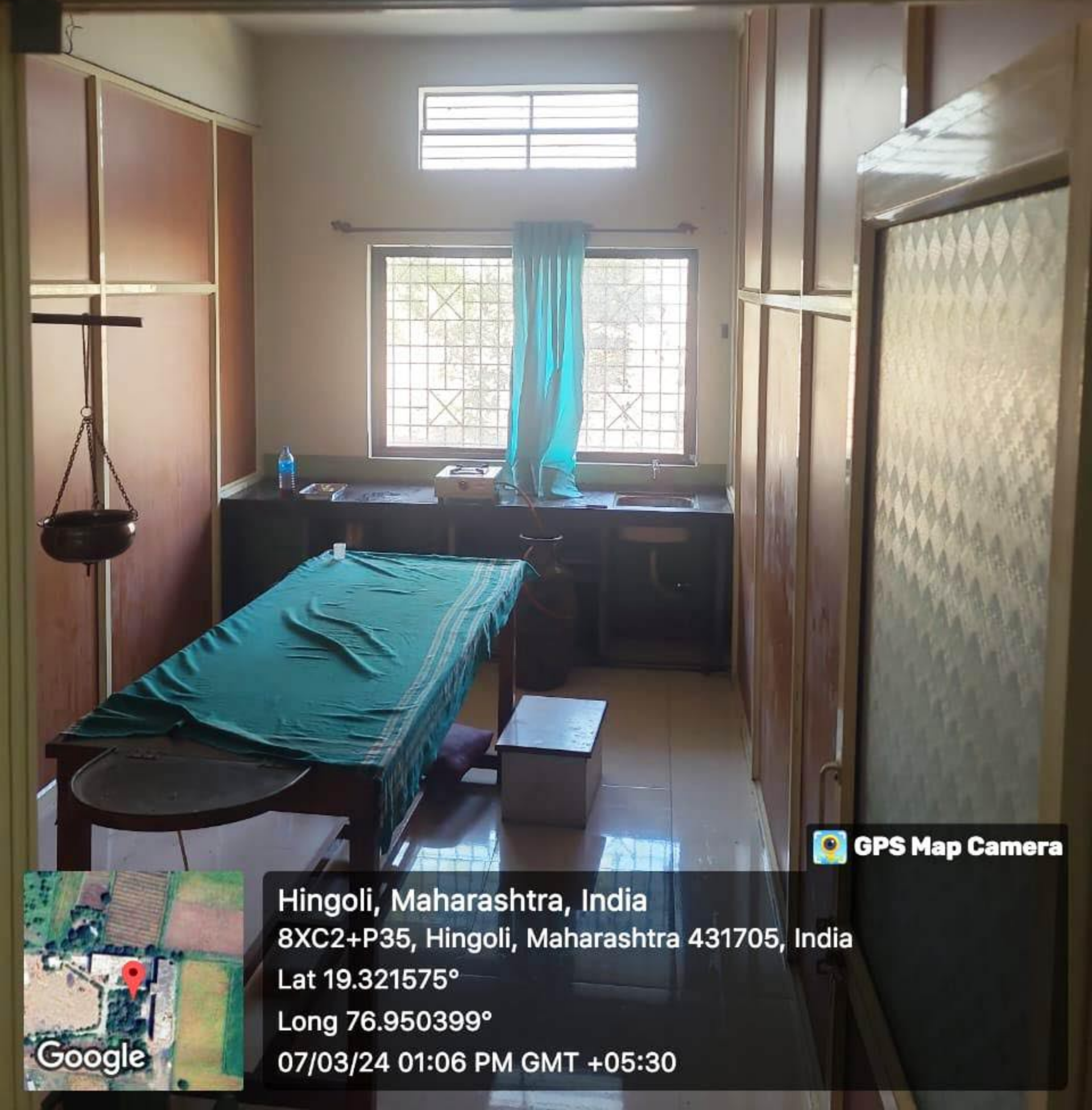
 **GPS Map Camera**



Hingoli, Maharashtra, India
8XC2+P35, Hingoli, Maharashtra 431705, India
Lat 19.321575°
Long 76.950399°
07/03/24 01:08 PM GMT +05:30

Google

SHIKODIARA KANKSHA
FEMALE



 **GPS Map Camera**



Hingoli, Maharashtra, India
8XC2+P35, Hingoli, Maharashtra 431705, India
Lat 19.321575°
Long 76.950399°
07/03/24 01:06 PM GMT +05:30

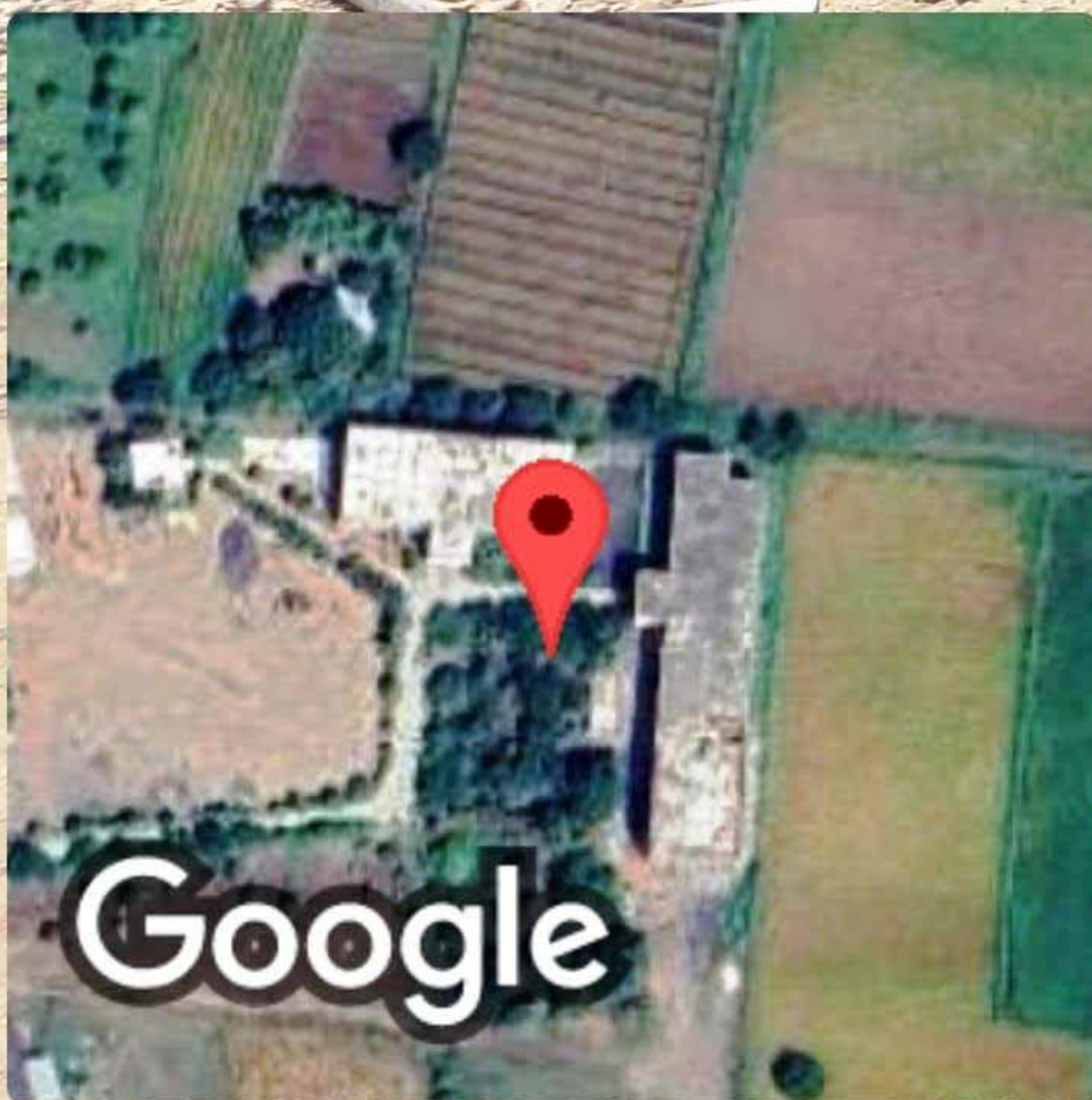


पिण्याचे पाणी
DRINKING WATER

DEMONSTRATION ROOM
Department
Dravyaguna Vigyan
Gandhi Institute of Medical Sciences
Gandhi Medical College
Gandhi Medical College
Gandhi Medical College



GPS Map Camera



Hingoli, Maharashtra, India
8XC2+P35, Hingoli, Maharashtra 431705, India
Lat 19.321575°
Long 76.950399°
07/03/24 12:40 PM GMT +05:30

SNEHANA KAKSHA (FEMALE)



 **GPS Map Camera**

Hingoli, Maharashtra, India
8XC2+P35, Hingoli, Maharashtra 431705, India
Lat 19.321575°
Long 76.950399°
07/03/24 01:08 PM GMT +05:30



Google



BASTI KAKSHA FEMALE




 **GPS Map Camera**



Hingoli, Maharashtra, India
8XC2+P35, Hingoli, Maharashtra 431705, India
Lat 19.321575°
Long 76.950399°
07/03/24 01:07 PM GMT +05:30

Vikas Mandal's
Dprakash Patil
Research Institute,
Dist. Hingoli (Maharashtra)
CELEBRATION 2022
ers and Ayurved
नस्या आणि आयुर्वेद
ipal
o Kulkarni
ber
ehalakhare
Co-ordinator
Dr. Dinanajay Mahadikar
Vd. Monika Ambekar



 **GPS Map Camera**



Hingoli, Maharashtra, India
8XC2+P35, Hingoli, Maharashtra 431705, India
Lat 19.321575°
Long 76.950399°
07/03/24 01:14 PM GMT +05:30



SHALAKYA
MALE WARD



SHALYA
MALE WARD



 **GPS Map Camera**



Hingoli, Maharashtra, India
8XC2+P35, Hingoli, Maharashtra 431705, India
Lat 19.321575°
Long 76.950399°
07/03/24 01:09 PM GMT +05:30

SNEHANA KAKSHA (FEMALE)



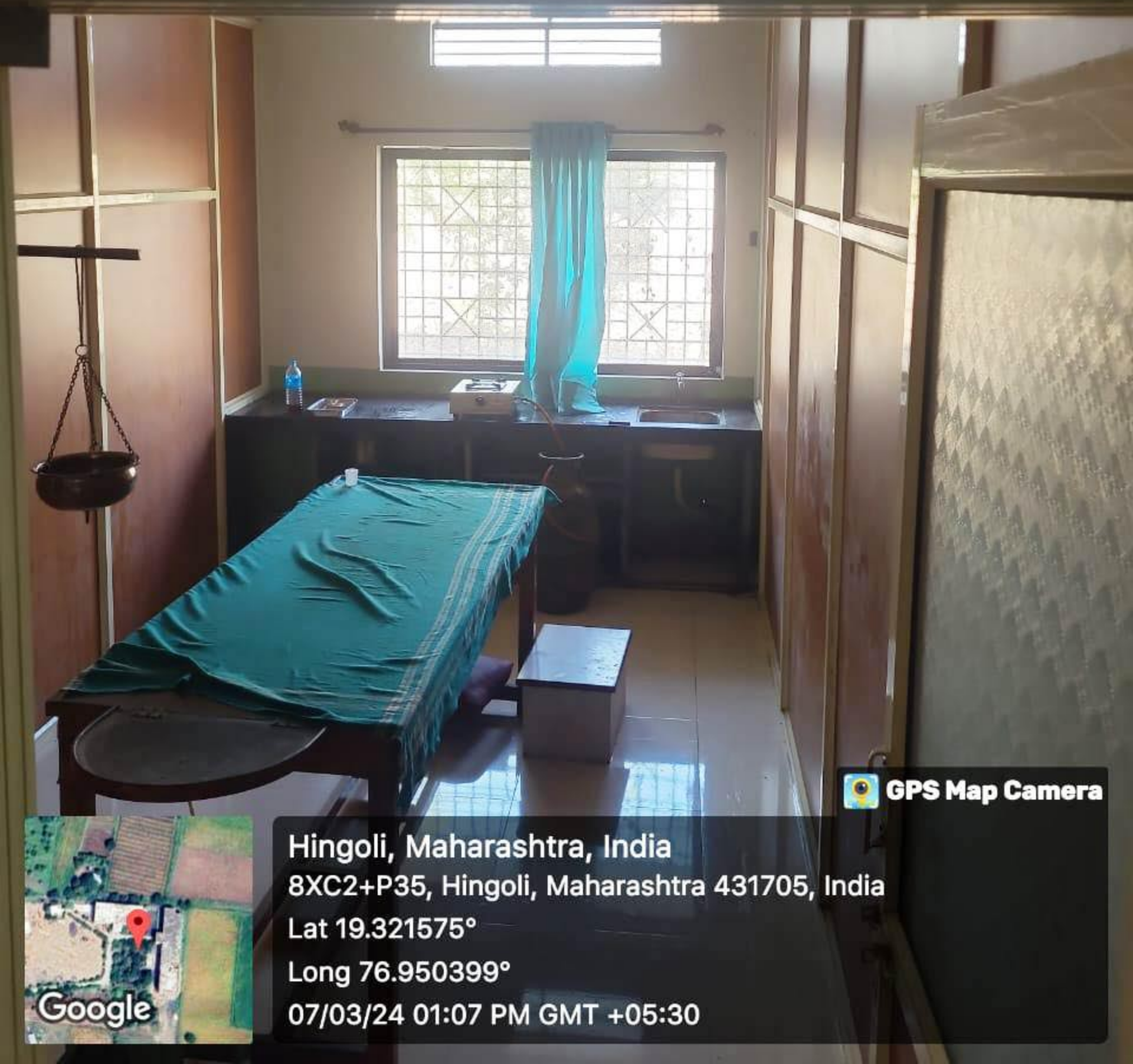
 **GPS Map Camera**

Hingoli, Maharashtra, India
8XC2+P35, Hingoli, Maharashtra 431705, India
Lat 19.321575°
Long 76.950399°
07/03/24 01:08 PM GMT +05:30





SHIRODHARA KAKSHA FEMALE



 **GPS Map Camera**

Hingoli, Maharashtra, India
8XC2+P35, Hingoli, Maharashtra 431705, India
Lat 19.321575°
Long 76.950399°
07/03/24 01:07 PM GMT +05:30





BASTI KAKSHA FEMALE



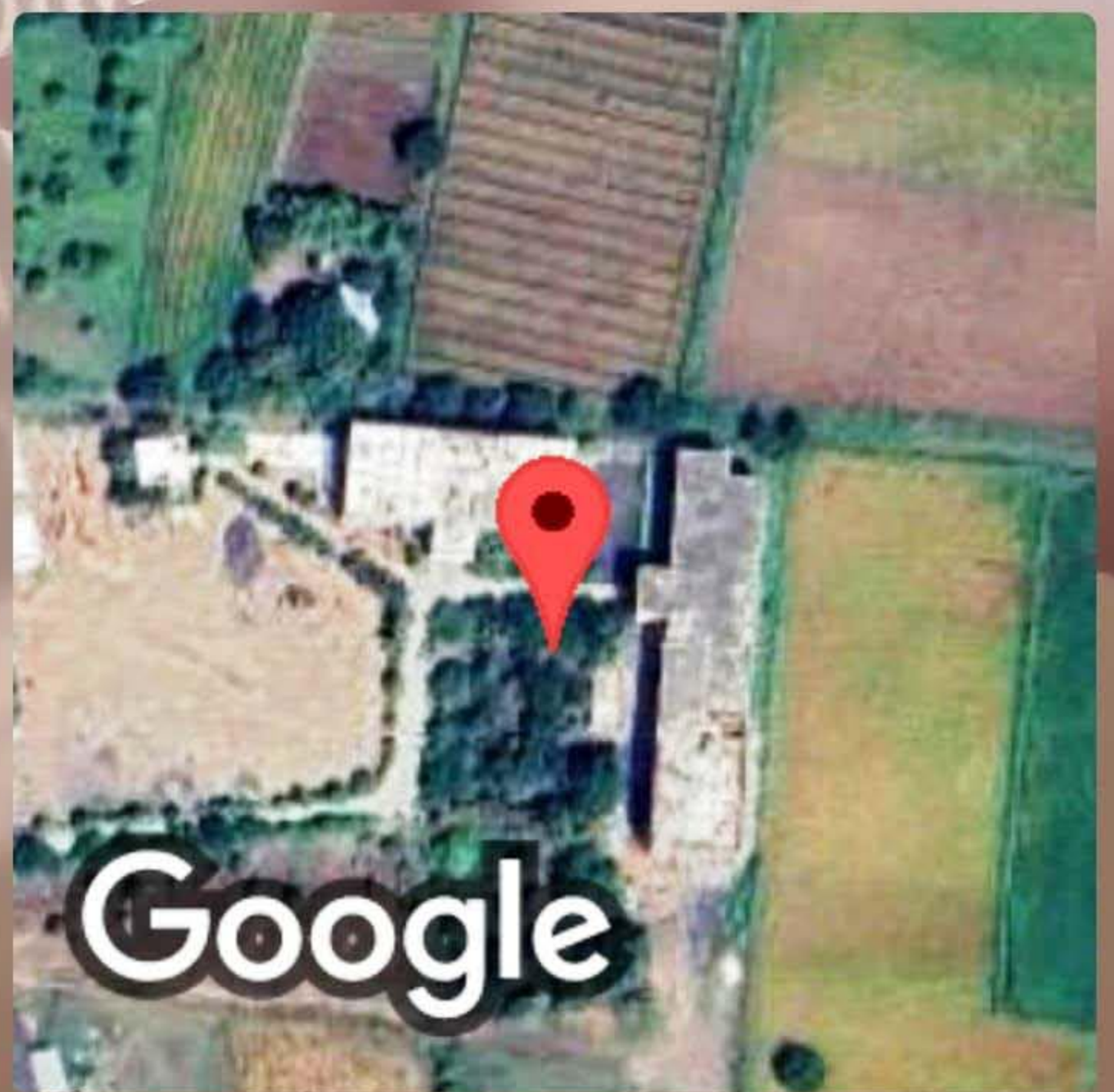
 **GPS Map Camera**



Hingoli, Maharashtra, India
8XC2+P35, Hingoli, Maharashtra 431705, India
Lat 19.321575°
Long 76.950399°
07/03/24 01:07 PM GMT +05:30



 **GPS Map Camera**



Hingoli, Maharashtra, India
8XC2+P35, Hingoli, Maharashtra 431705, India
Lat 19.321575°
Long 76.950399°
07/03/24 01:02 PM GMT +05:30

SWEDANA KAKSHA (MALE)



 **GPS Map Camera**



Hingoli, Maharashtra, India
8XC2+P35, Hingoli, Maharashtra 431705, India
Lat 19.321575°
Long 76.950399°
07/03/24 01:05 PM GMT +05:30

SWEDANA KAKSHA (MALE)



 **GPS Map Camera**

Hingoli, Maharashtra, India
8XC2+P35, Hingoli, Maharashtra 431705, India
Lat 19.321575°
Long 76.950399°
07/03/24 01:05 PM GMT +05:30



Google



VAMAN KAKSHA
MALE

वामन-विदेवन रणपट्ट
अन्न-सिद्धि वामन-वृद्धाश्रम
सिद्धि-सिद्धि वामन-वृद्धाश्रम
(२०१८-१९)

क्र.सं.	नाम	वयस	व्य.सं.
१.
२.
३.
४.
५.

अप्रभुसुख रणेठपान
शुद्ध-सिद्धि वामन-वृद्धाश्रम
सिद्धि-सिद्धि वामन-वृद्धाश्रम
(२०१८-१९)

क्र.सं.	नाम	वयस	व्य.सं.
१.
२.
३.
४.
५.

 **GPS Map Camera**

Hingoli, Maharashtra, India
8XC2+P35, Hingoli, Maharashtra 431705, India
Lat 19.321575°
Long 76.950399°
07/03/24 01:24 PM GMT +05:30



Google



VAMAN KAKSHA
FEMALE



VIRECHANA KAKSHA
FEMALE



 **GPS Map Camera**



Hingoli, Maharashtra, India
8XC2+P35, Hingoli, Maharashtra 431705, India
Lat 19.321575°
Long 76.950399°
07/03/24 01:22 PM GMT +05:30



 **GPS Map Camera**



Hingoli, Maharashtra, India
8XC2+P35, Hingoli, Maharashtra 431705, India
Lat 19.321575°
Long 76.950399°
07/03/24 01:02 PM GMT +05:30



SHIRODHARA KAKSHA
FEMALE

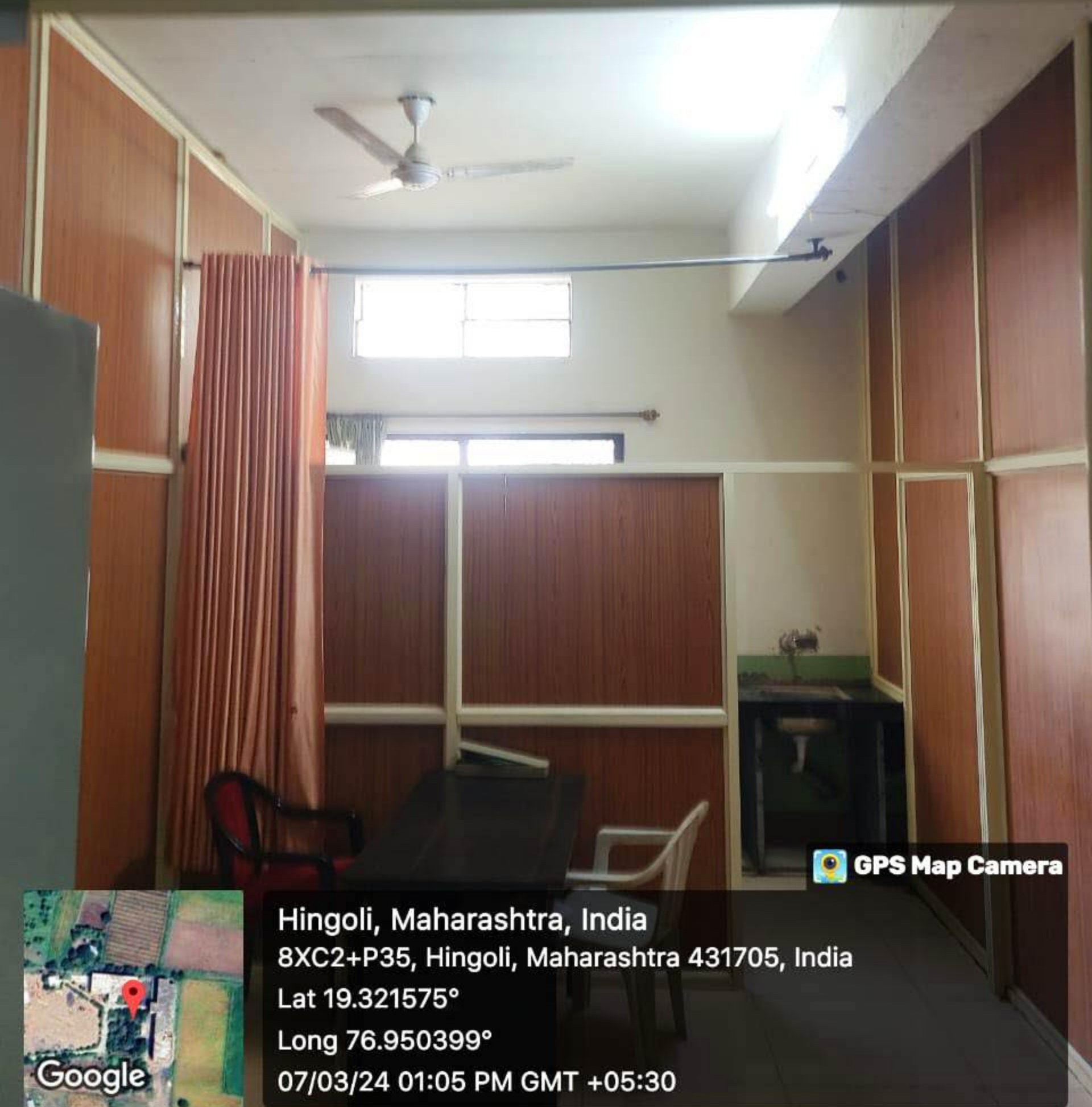



 **GPS Map Camera**



Hingoli, Maharashtra, India
8XC2+P35, Hingoli, Maharashtra 431705, India
Lat 19.321575°
Long 76.950399°
07/03/24 01:06 PM GMT +05:30

PANCHAKARMA PHYSICIAN ROOM



 **GPS Map Camera**



Hingoli, Maharashtra, India
8XC2+P35, Hingoli, Maharashtra 431705, India
Lat 19.321575°
Long 76.950399°
07/03/24 01:05 PM GMT +05:30



Google

Hingoli, Maharashtra, India
8XC2+P35, Hingoli, Maharashtra 431705, India
Lat 19.321575°
Long 76.950399°
07/03/24 01:03 PM GMT +05:30



GPS Map Camera

PANCHAKARMA PHYSICIAN ROOM



 **GPS Map Camera**

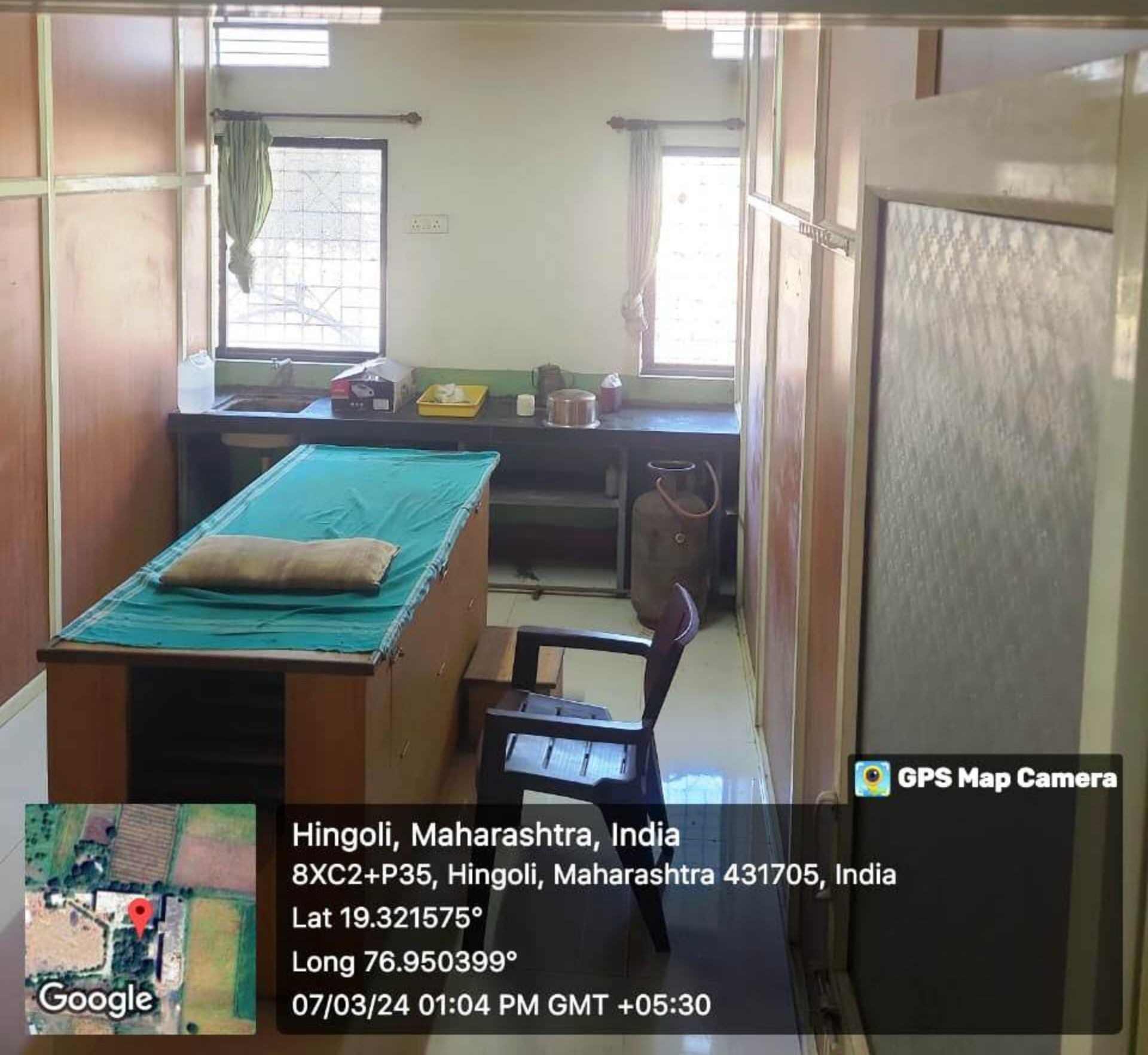
Hingoli, Maharashtra, India
8XC2+P35, Hingoli, Maharashtra 431705, India
Lat 19.321575°
Long 76.950399°
07/03/24 01:05 PM GMT +05:30



Google



BASTI KAKSHA MALE



 **GPS Map Camera**



Hingoli, Maharashtra, India
8XC2+P35, Hingoli, Maharashtra 431705, India
Lat 19.321575°
Long 76.950399°
07/03/24 01:04 PM GMT +05:30

PANCHAKARMA PHYSICIAN ROOM



 **GPS Map Camera**

Hingoli, Maharashtra, India
8XC2+P35, Hingoli, Maharashtra 431705, India
Lat 19.321575°
Long 76.950399°
07/03/24 01:06 PM GMT +05:30



Google



Hingoli, Maharashtra, India

8XC2+P35, Hingoli, Maharashtra 431705, India

Lat 19.321575°

Long 76.950399°

07/03/24 01:02 PM GMT +05:30

KAUMARBHRITYA OPD



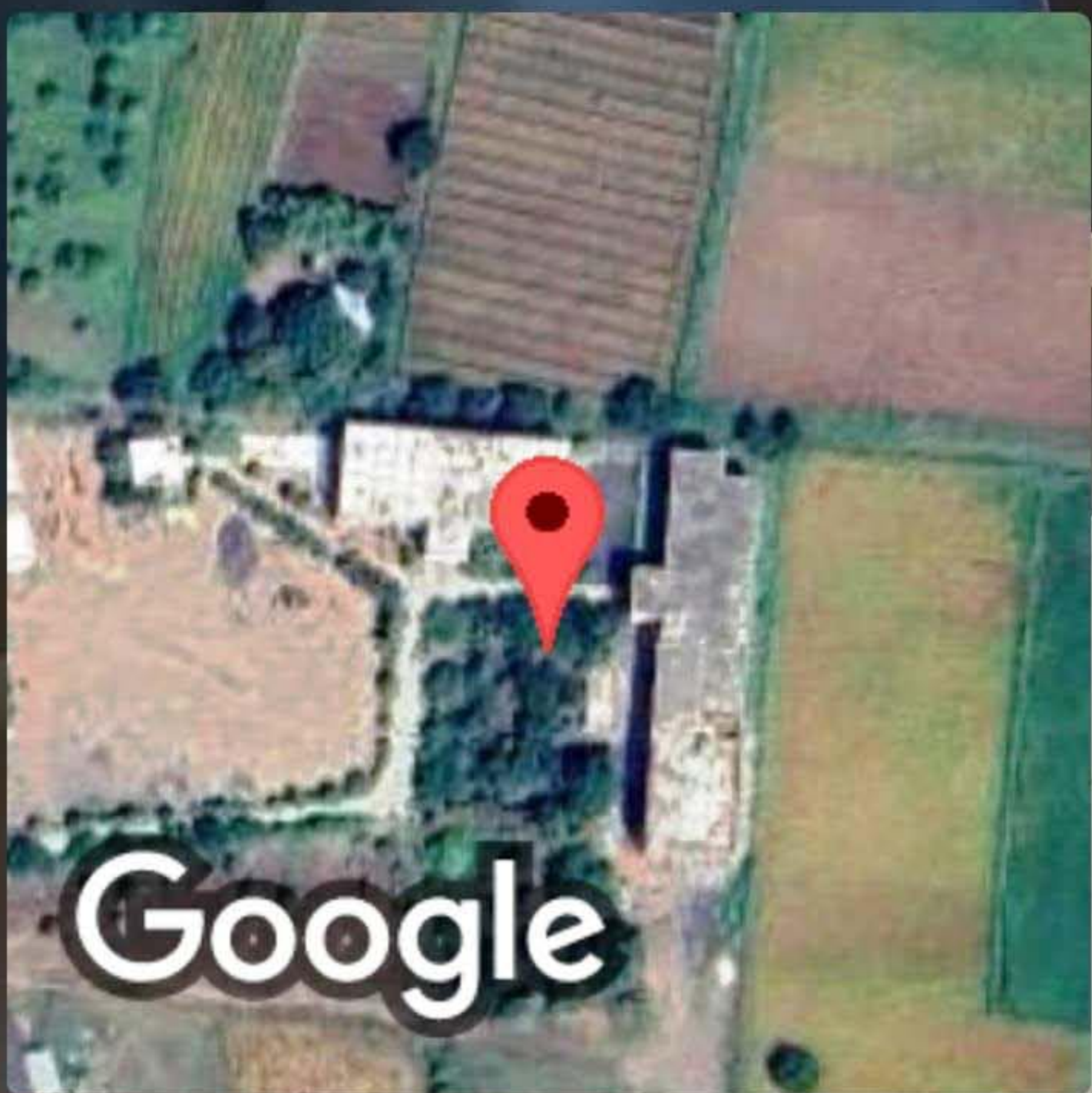
 **GPS Map Camera**



Hingoli, Maharashtra, India
8XC2+P35, Hingoli, Maharashtra 431705, India
Lat 19.321575°
Long 76.950399°
07/03/24 01:18 PM GMT +05:30



 **GPS Map Camera**



Hingoli, Maharashtra, India
8XC2+P35, Hingoli, Maharashtra 431705, India
Lat 19.321575°
Long 76.950399°
07/03/24 12:49 PM GMT +05:30

KAUMARBHRITYA OPD




 **GPS Map Camera**



Hingoli, Maharashtra, India
8XC2+P35, Hingoli, Maharashtra 431705, India
Lat 19.321575°
Long 76.950399°
07/03/24 01:18 PM GMT +05:30



GPS Map Camera



Hingoli, Maharashtra, India

8XC2+P35, Hingoli, Maharashtra 431705, India


Lat 19.321575°

Long 76.950399°

07/03/24 12:59 PM GMT +05:30



GPS Map Camera

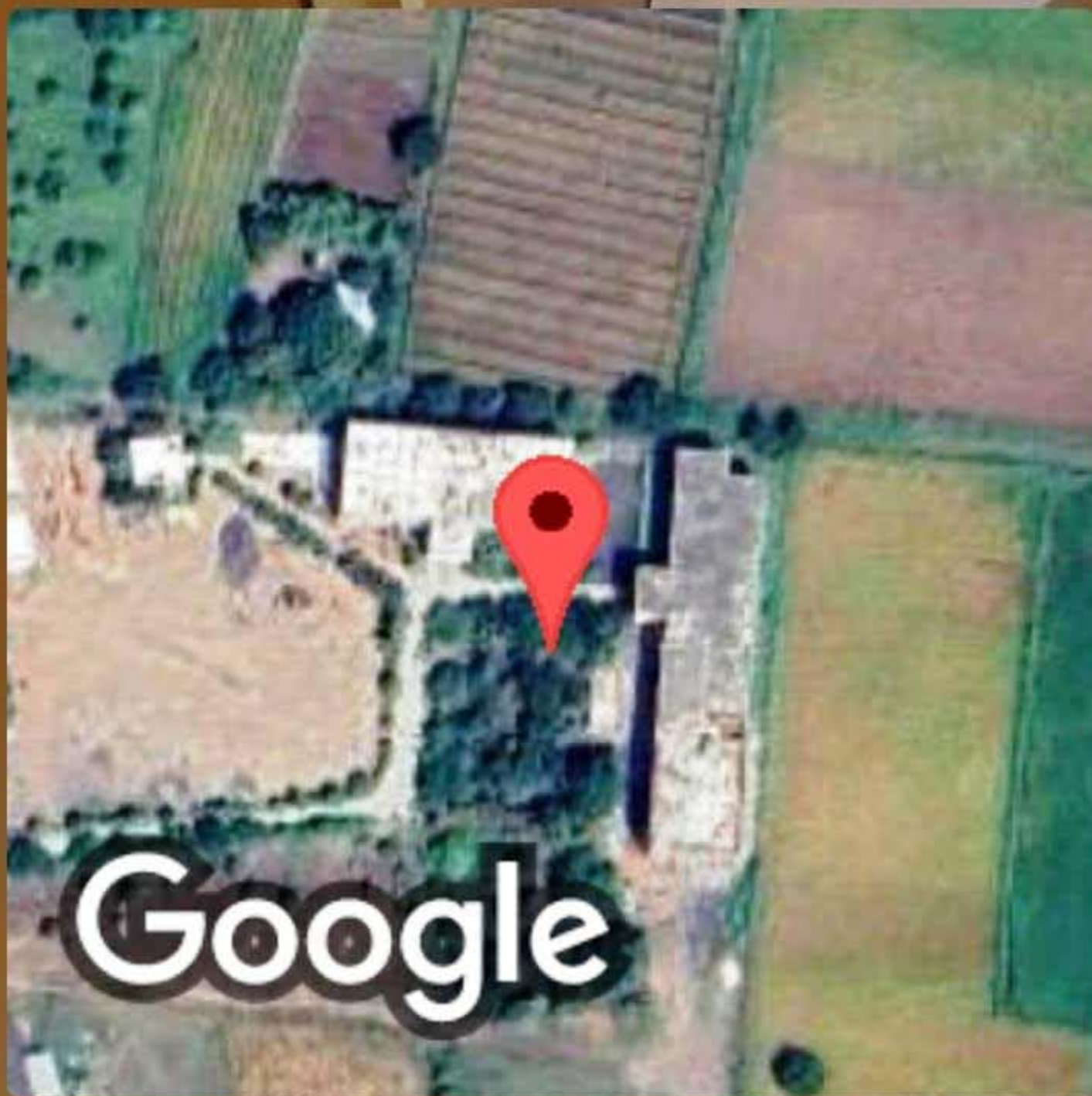


Hingoli, Maharashtra, India
8XC2+P35, Hingoli, Maharashtra 431705, India
Lat 19.321575°
Long 76.950399°
07/03/24 12:59 PM GMT +05:30

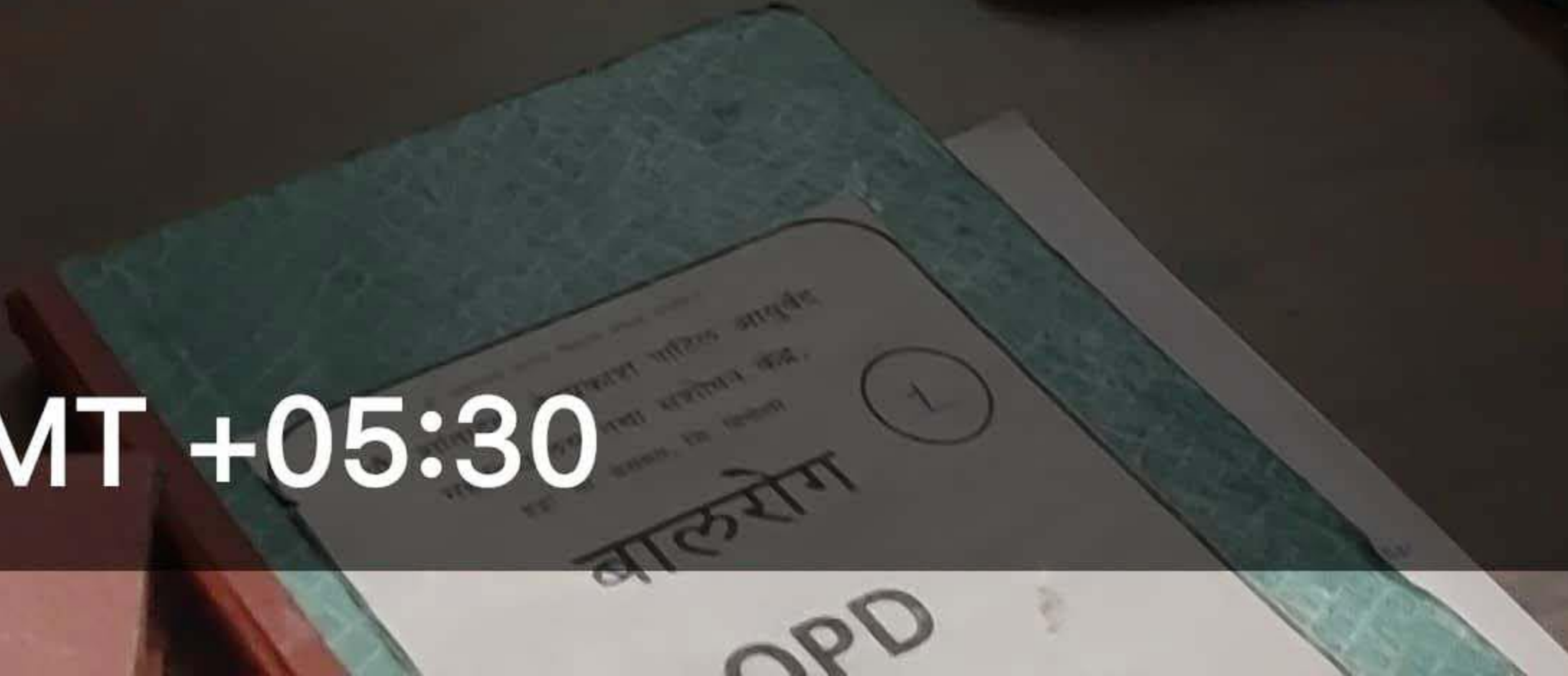
Google



 **GPS Map Camera**



Hingoli, Maharashtra, India
8XC2+P35, Hingoli, Maharashtra 431705, India
Lat 19.321575°
Long 76.950399°
07/03/24 12:45 PM GMT +05:30






VAMIAN KAKSHA
FEMALE



VIRECHANA KAKSHA
FEMALE

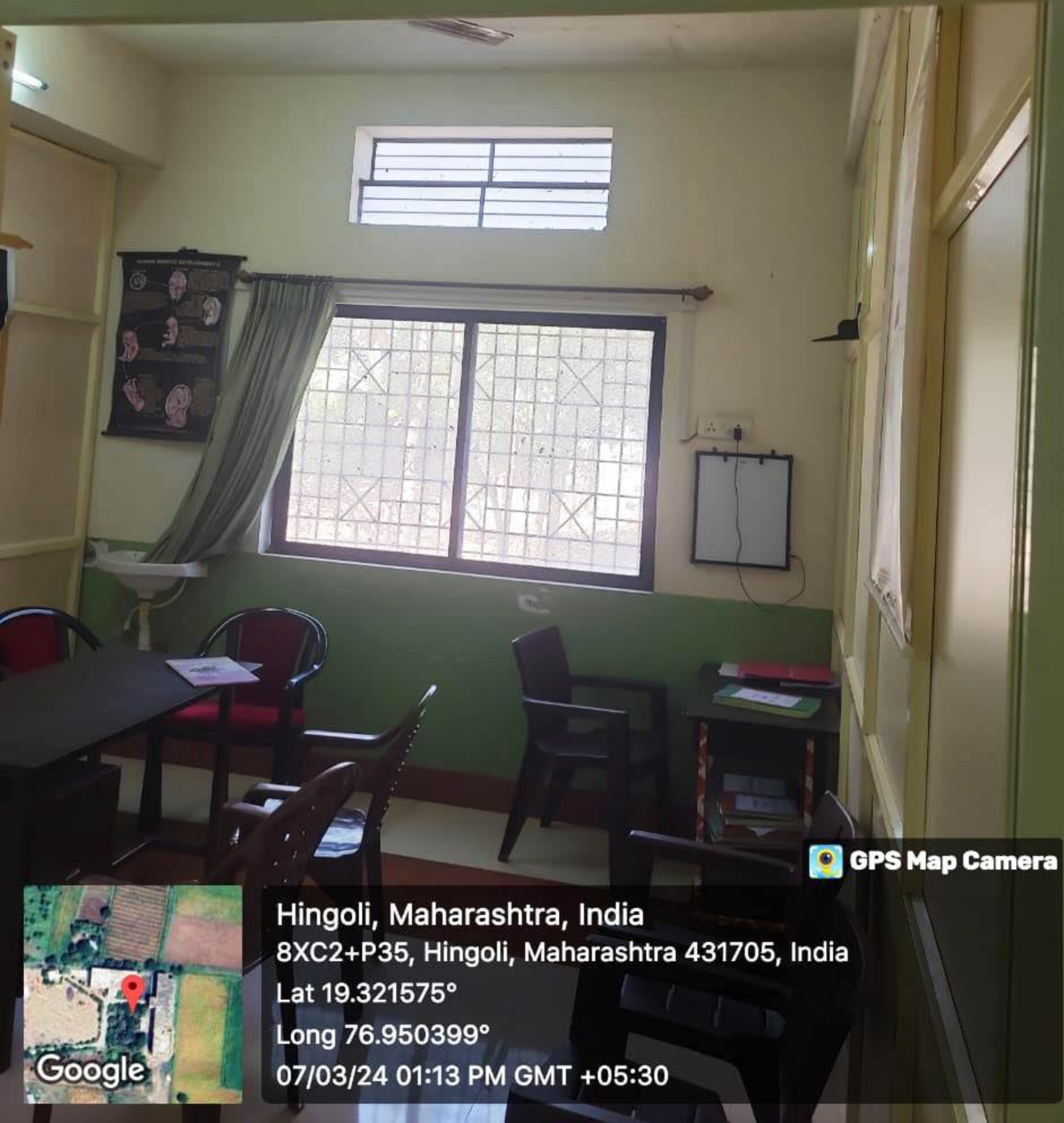


 **GPS Map Camera**



Hingoli, Maharashtra, India
8XC2+P35, Hingoli, Maharashtra 431705, India
Lat 19.321575°
Long 76.950399°
07/03/24 01:22 PM GMT +05:30

STRI ROGA EVUM PRASOOTI TANTRA OPD



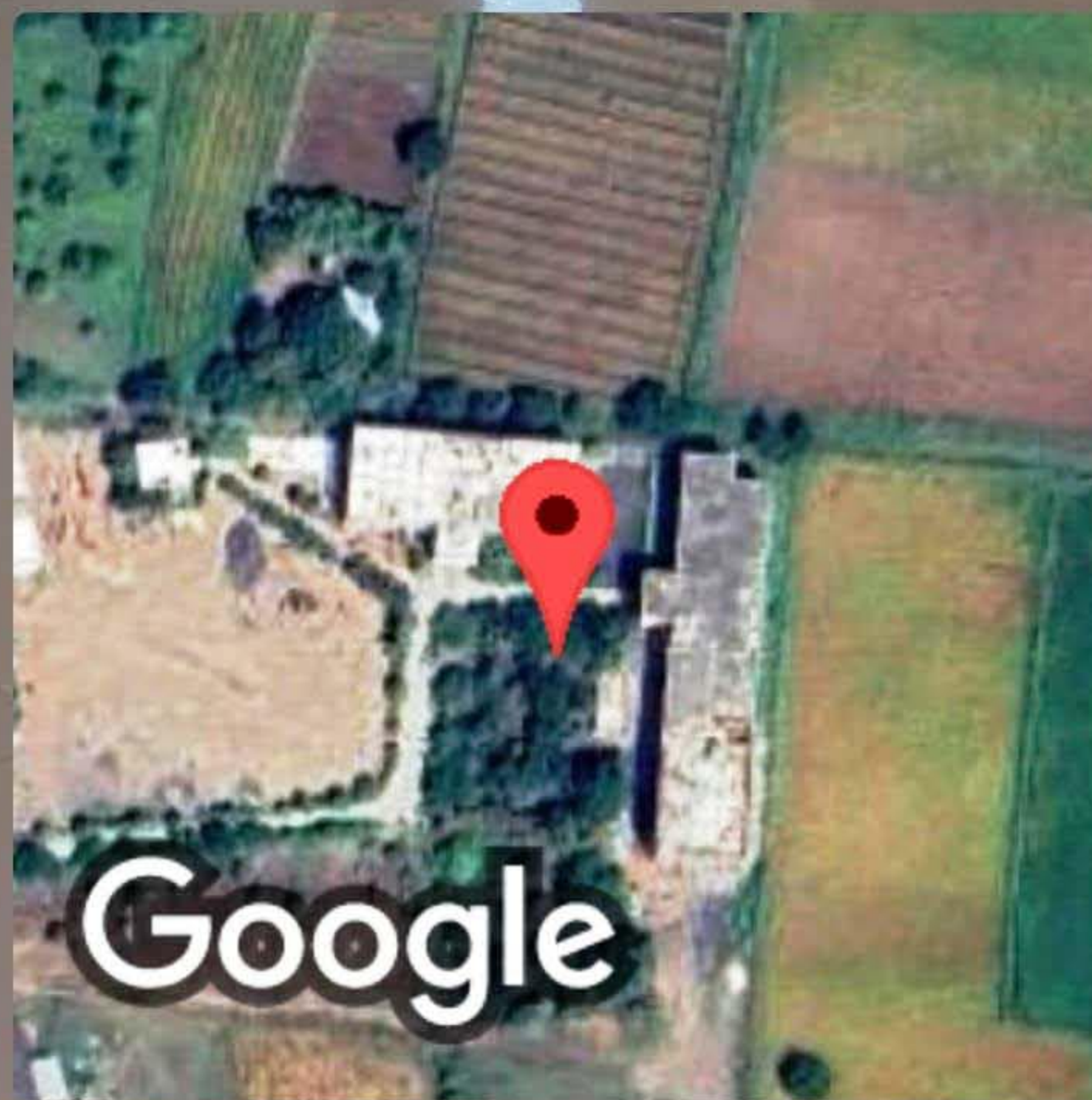
 **GPS Map Camera**

Hingoli, Maharashtra, India
8XC2+P35, Hingoli, Maharashtra 431705, India
Lat 19.321575°
Long 76.950399°
07/03/24 01:13 PM GMT +05:30





 **GPS Map Camera**



Hingoli, Maharashtra, India
8XC2+P35, Hingoli, Maharashtra 431705, India
Lat 19.321575°
Long 76.950399°
07/03/24 12:44 PM GMT +05:30



NOTICE BOARD

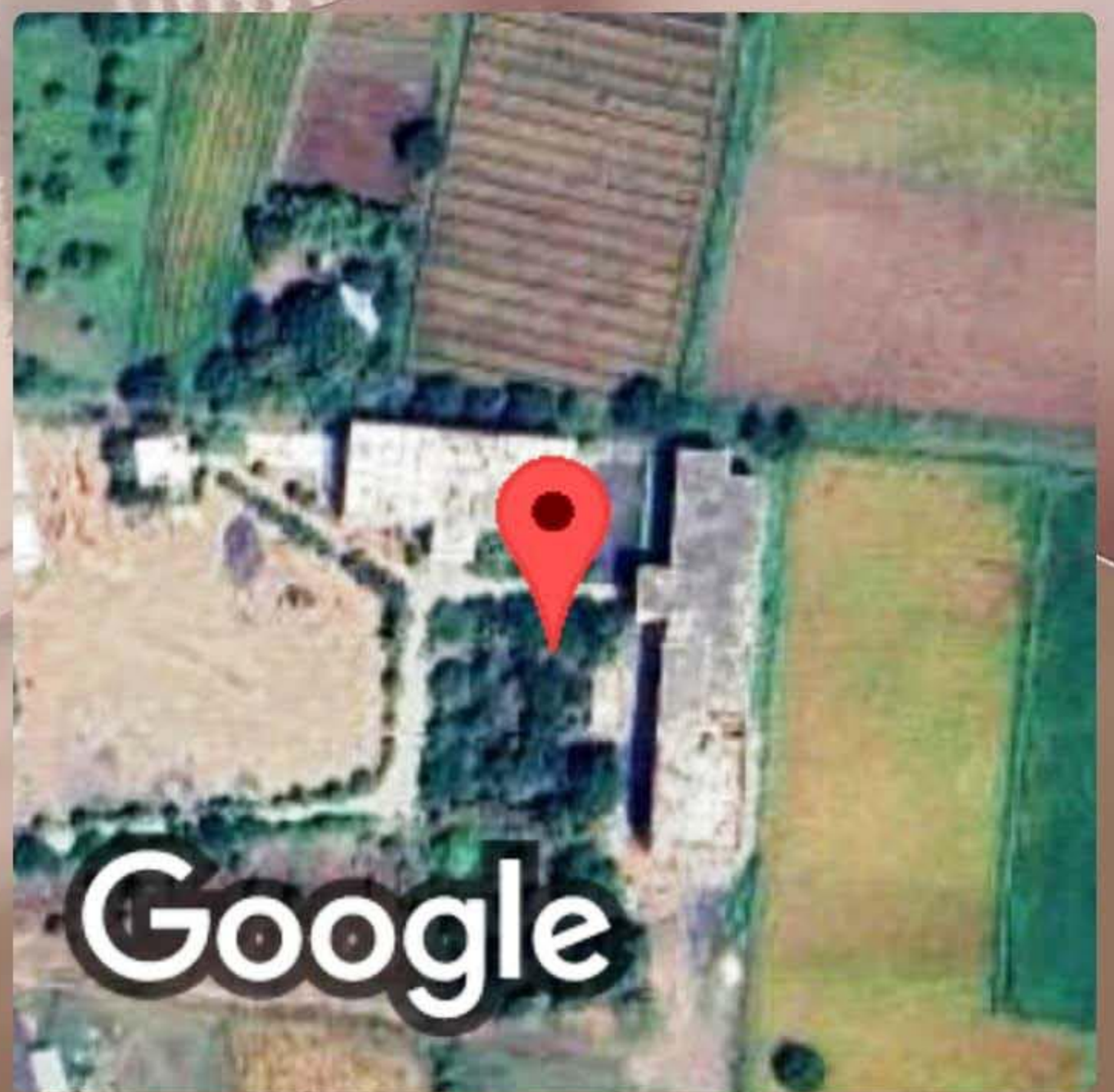
सौ. शान्तदेवी वेदप्रकाश पाटील आयुर्वेद रुग्णालय व संशोधन केंद्र
HOSPITAL SERVICES / रुग्णालयातील सेवांची सुविधा

वर्ग	सेवा	समय	श्री. शान्तदेवी	श्री. विठ्ठल
आयुर्वेद	आयुर्वेद चिकित्सा	सकाळी 10 ते 12	श्री. शान्तदेवी	श्री. विठ्ठल
आयुर्वेद	आयुर्वेद चिकित्सा	सकाळी 10 ते 12	श्री. शान्तदेवी	श्री. विठ्ठल
आयुर्वेद	आयुर्वेद चिकित्सा	सकाळी 10 ते 12	श्री. शान्तदेवी	श्री. विठ्ठल

श्री. शान्तदेवी वेदप्रकाश पाटील आयुर्वेद रुग्णालय व संशोधन केंद्र
Sau. Shantadevi Manav Vikas Mandal's
Ayurved Hospital And Research Institute,
On Call Modern Consultants

Sl. No.	Name of Employee	Designation	Qualification
1	Dr. Anand K. Patil	Chief Consultant	M.B.B.S., M.D.
2	Dr. Anand K. Patil	Chief Consultant	M.B.B.S., M.D.
3	Dr. Anand K. Patil	Chief Consultant	M.B.B.S., M.D.

 **GPS Map Camera**



Hingoli, Maharashtra, India
8XC2+P35, Hingoli, Maharashtra 431705, India
Lat 19.321575°
Long 76.950399°
07/03/24 01:02 PM GMT +05:30



Shree Dhaneshwari Manav Vikas Mandal's
**S. S. V. PATIL
AYURVED COLLEGE &
RESEARCH INSTITUTE**
Hatta (Zero Phata) Tq. Basmath Dist. Hingoli.

Anti Raging Committee

Name	Post	Contact No.
1) Dr. Kulkarni Manikrao Hanumantrao	President	9850723522
2) Dr. Agrawal Deepali Jayash	Member	9422335150
3) Dr. Anand...	Member	9422335150
4) Dr. Anand...	Member	9422335150
5) Dr. Anand...	Member	9422335150
6) Dr. Anand...	Member	9422335150
7) Dr. Anand...	Member	9422335150
8) Dr. Anand...	Member	9422335150
9) Dr. Anand...	Member	9422335150
10) Dr. Anand...	Member	9422335150

Vishakha Committee

Name	Post	Contact No.
1) Dr. Kulkarni Deepant Asant	President	9850723522
2) Dr. Kulkarni Manikrao Hanumantrao	Member	9422335150
3) Dr. Agrawal Deepali Jayash	Member	9422335150
4) Dr. Anand...	Member	9422335150
5) Dr. Anand...	Member	9422335150
6) Dr. Anand...	Member	9422335150
7) Dr. Anand...	Member	9422335150
8) Dr. Anand...	Member	9422335150
9) Dr. Anand...	Member	9422335150
10) Dr. Anand...	Member	9422335150

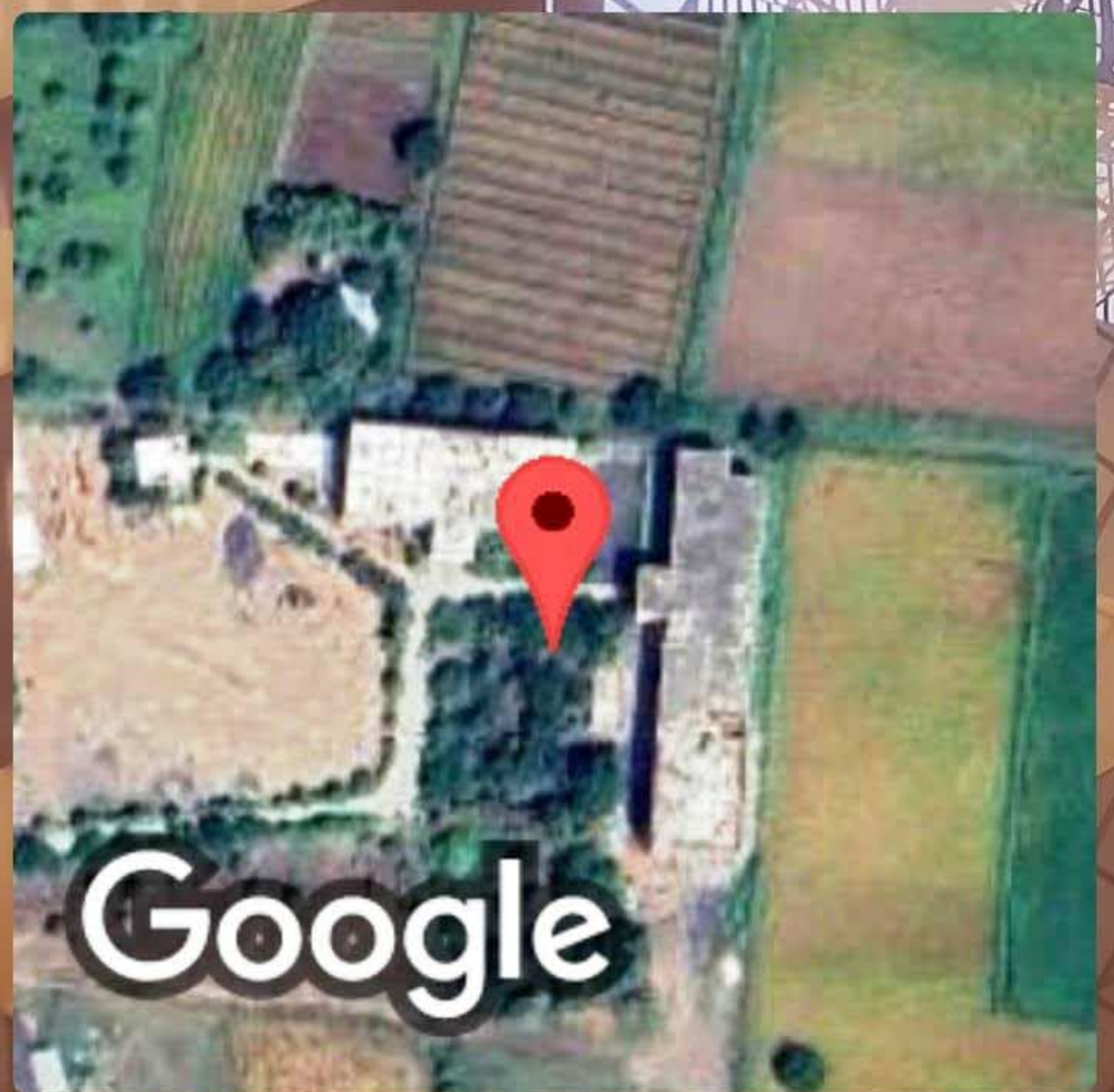
Shree Dhaneshwari Manav Vikas Mandal's
**S. S. V. PATIL
AYURVED COLLEGE &
RESEARCH INSTITUTE**
(Affiliated to Maharashtra University of Health Sciences, Nashik)
Hatta (Zero Phata) Tq. Basmath Dist. Hingoli.

Dr. V. K. Patil (President)
Dr. Manikrao Kulkarni (Principal)

NATIONAL SERVICE SCHEME
Maharashtra Unit

Name	Post	Contact No.
1) Dr. Swarni B. D.	Programme Officer	9850872237
2) Dr. Agrawal D. J.	Asst. Programme Officer (Female)	9422335150
3) Dr. Adarao H. M.	Asst. Programme Officer (Male)	9660433133

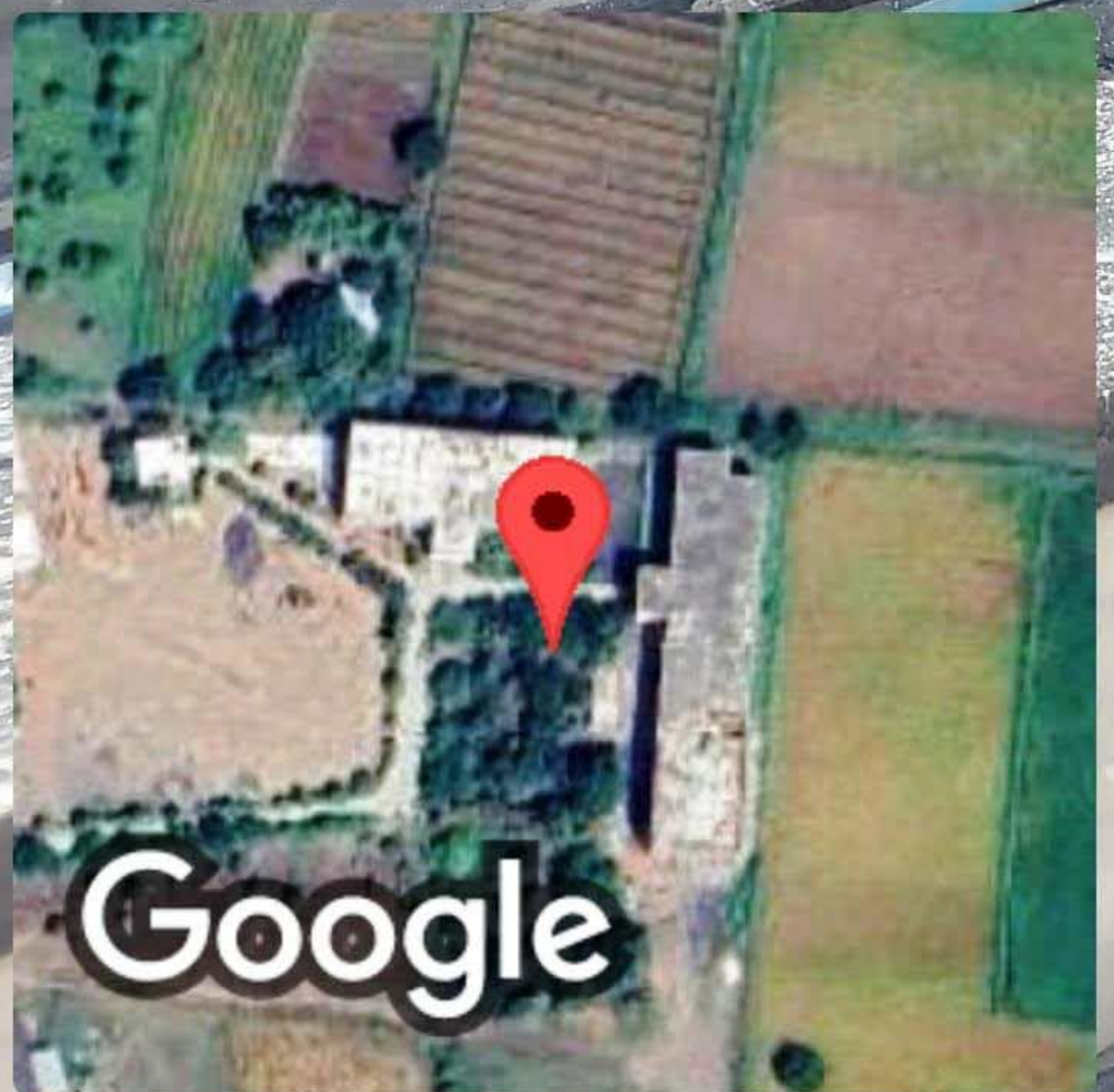
 **GPS Map Camera**



Hingoli, Maharashtra, India
8XC2+P35, Hingoli, Maharashtra 431705, India
Lat 19.321575°
Long 76.950399°
07/03/24 12:53 PM GMT +05:30



 **GPS Map Camera**



Hingoli, Maharashtra, India
8XC2+P35, Hingoli, Maharashtra 431705, India
Lat 19.321575°
Long 76.950399°
07/03/24 01:00 PM GMT +05:30

KAUMARBHRITYA
OPD

3
SWASTHAVRITTA
EVUM YOGA OPD

SAUL SHANTADEVI VEDPRAKASH PATIL
ANURVED COLLEGE & RESEARCH INSTITUTE
KAUMARBHRITYA OPD

DAILY CONSULTANT NAME & TIMETABLE

MONDAY	Dr.Kadam Prawin
TUESDAY	Dr. Kadam Prawin
WEDNESDAY	Dr.J. Kharatmal
THURSDAY	Dr.J. Kharatmal
FRIDAY	Dr. Vilas Shelke
SATURDAY	Dr. Vilas Shelke

बालरोग
4

सौ.शांतादेवी वेदप्रकाश पाटील आयुर्वेदिक लयालय व संशोधन केंद्र
शांतादेवी वेदप्रकाश पाटील आयुर्वेदिक लयालय व संशोधन केंद्र
बालरोग विभाग

बालरोग विभाग

सुबह १०:०० ते १२:००
दुपहर २:०० ते ४:००
शुक्रवारी १०:०० ते १२:००

१. बालरोगाची कारणे व रोगाची लक्षणे
२. बालरोगाची निदाने व उपचार
३. बालरोगाची निवारणे व प्रतिबंधक उपाय
४. बालरोगाची निवारणे व प्रतिबंधक उपाय
५. बालरोगाची निवारणे व प्रतिबंधक उपाय

संशोधन केंद्र

१. बालरोगाची कारणे व रोगाची लक्षणे
२. बालरोगाची निदाने व उपचार
३. बालरोगाची निवारणे व प्रतिबंधक उपाय
४. बालरोगाची निवारणे व प्रतिबंधक उपाय
५. बालरोगाची निवारणे व प्रतिबंधक उपाय

संशोधन केंद्र


१. बालरोगाची कारणे व रोगाची लक्षणे
२. बालरोगाची निदाने व उपचार
३. बालरोगाची निवारणे व प्रतिबंधक उपाय
४. बालरोगाची निवारणे व प्रतिबंधक उपाय
५. बालरोगाची निवारणे व प्रतिबंधक उपाय

संशोधन केंद्र

WAITING SPACE

टीभी अस्तु शक्तो
टीभी पूर्णपणे करा हातो

 **GPS Map Camera**



Hingoli, Maharashtra, India
8XC2+P35, Hingoli, Maharashtra 431705, India
Lat 19.321575°
Long 76.950399°
07/03/24 12:48 PM GMT +05:30

Manav Vikas Mandal's
**Vedprakash Patil
Research Institute,**
Hingoli, Dist. Hingoli.

Consultants

Designation	Qualification
Obstetrical and Gynaecologist	M.B.B.S., M.D.
Pathologist	M.B.B.S., M.D.
Pediatrician	M.B.B.S., M.S.
Surgical Specialist	M.B.B.S., M.D.
Radiologist	M.B.B.S., M.D.
Ophthalmologist	M.B.B.S., M.D.
Anaesthesiology	B.D.S.
Dentist	M.B.B.S., M.D.
Specialist	

सि. सागादेवी वेदप्रकाश पाटील
आयुर्वेद रुग्णालय व रिसर्च इन्स्टिट्यूट
हिंगोली, महाराष्ट्र

तळमजला
(Ground Floor)

- 1) डॉ. सागादेवी वेदप्रकाश पाटील
- 2) डॉ. विनायक काळ (Pharmacy)
- 3) डॉ. विनायक काळ (OPD)
- 4) डॉ. विनायक काळ (राष्ट्रिय)

पहिला मजला
(First Floor)

- 1) डॉ. विनायक काळ (Pharmacy)
- 2) डॉ. विनायक काळ (राष्ट्रिय)
- 3) डॉ. विनायक काळ (OPD)
- 4) डॉ. विनायक काळ (राष्ट्रिय)
- 5) डॉ. विनायक काळ (राष्ट्रिय)

दुसरा मजला
(Second Floor)

- 1) Clinical Laboratory
- 2) डॉ. विनायक काळ (Pharmacy)
- 3) डॉ. विनायक काळ (राष्ट्रिय)
- 4) डॉ. विनायक काळ (राष्ट्रिय)
- 5) Operation Theatre
- 6) Labour Room

NOTICE BOARD

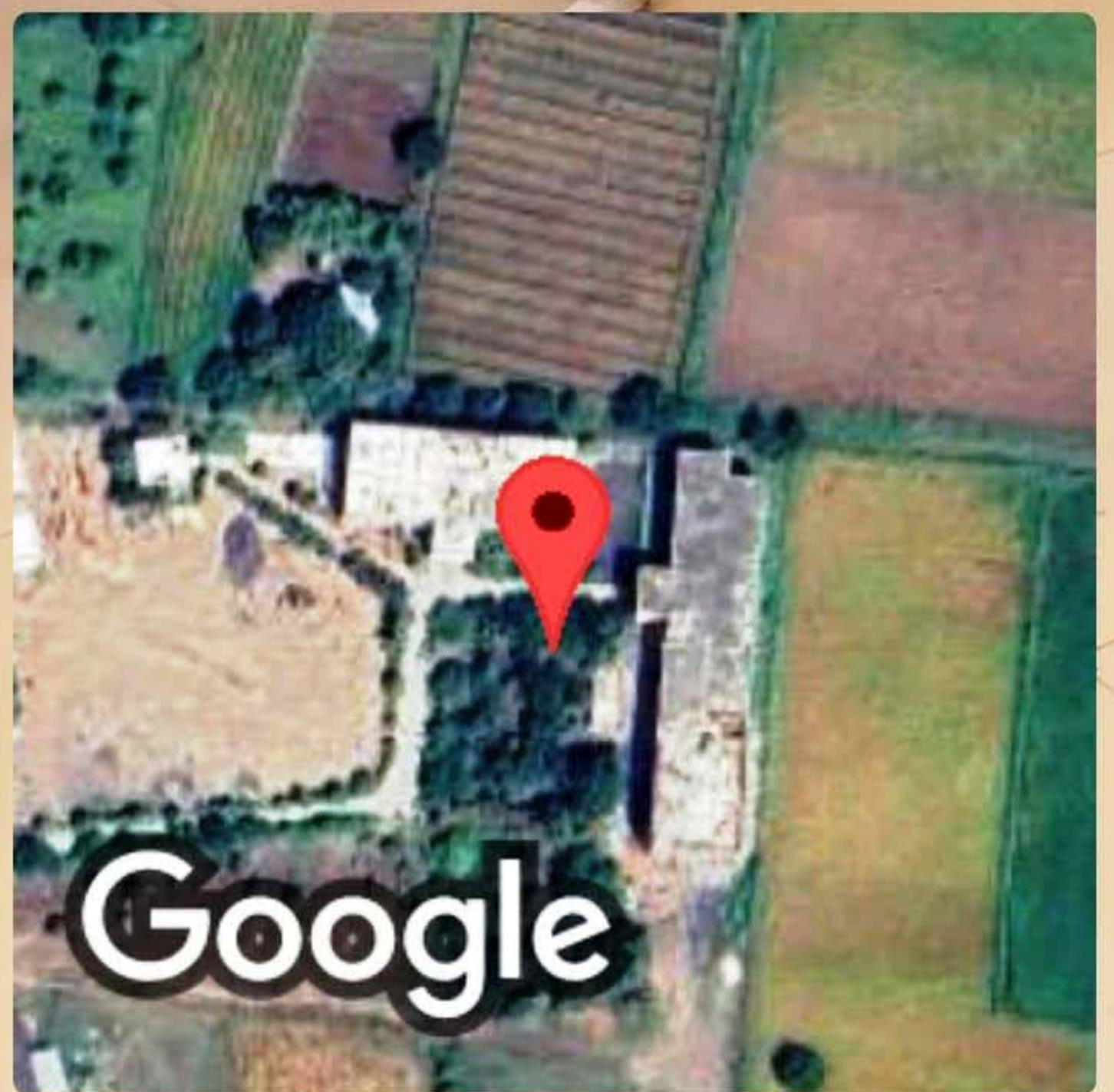
NOTICE BOARD

महर्षी परम प्रसाद
आयुर्वेद क्लॉक

Ayurvedic Clock

वामन शिवीर
पंचकर्म विभाग

 **GPS Map Camera**

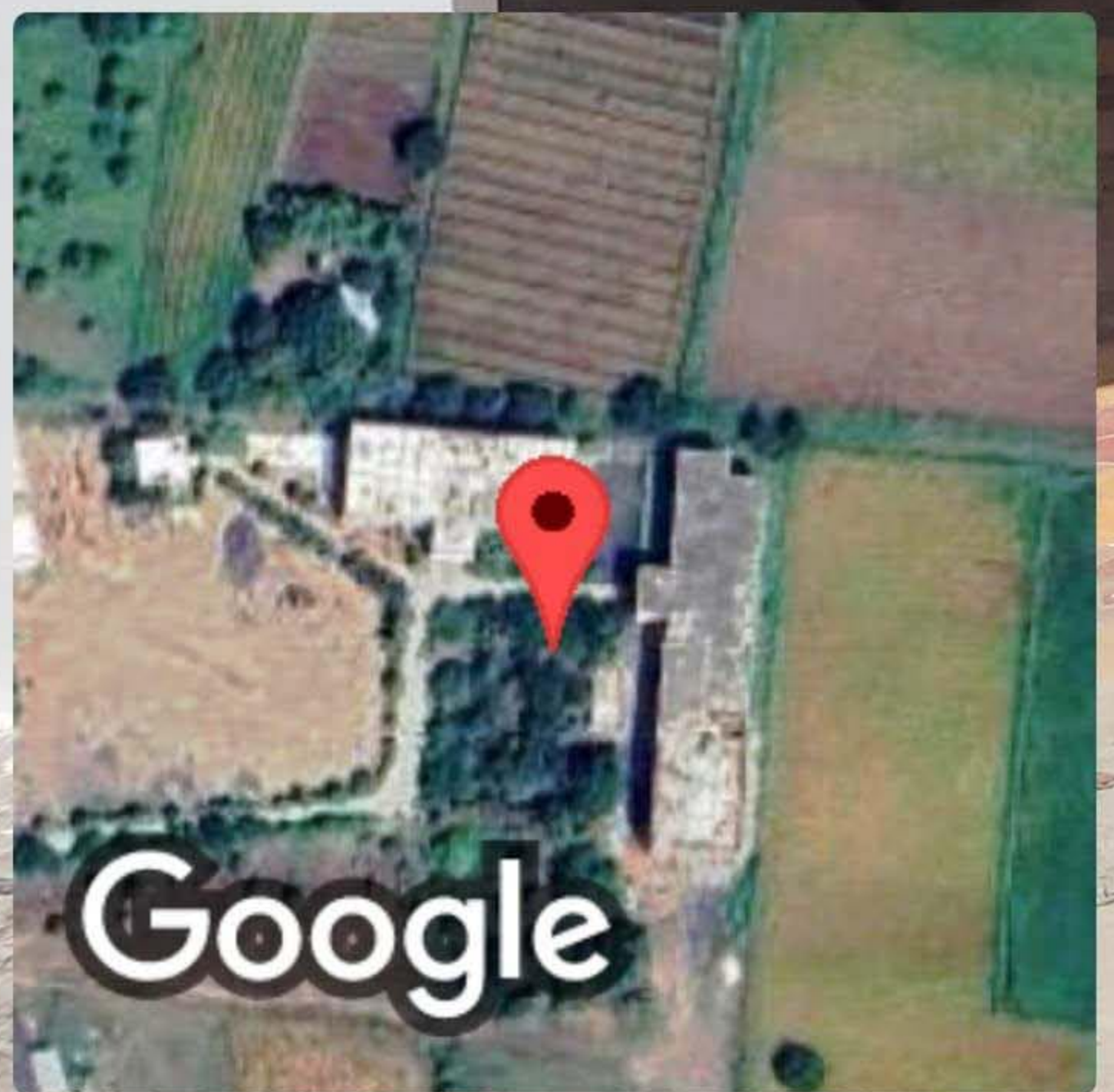


Hingoli, Maharashtra, India
 8XC2+P35, Hingoli, Maharashtra 431705, India
 Lat 19.321575°
 Long 76.950399°
 07/03/24 12:44 PM GMT +05:30

• जनश्वरी मानव विकास मंडळ संचलित •
सा.शांतादेवी वेदप्रकाश पाटील आयुर्वेदिक हॉस्पिटल
ॲन्ड रिसर्च इन्स्टिट्यूट
• हद्दा ता. वसमत जि. हिंगोली •



 **GPS Map Camera**



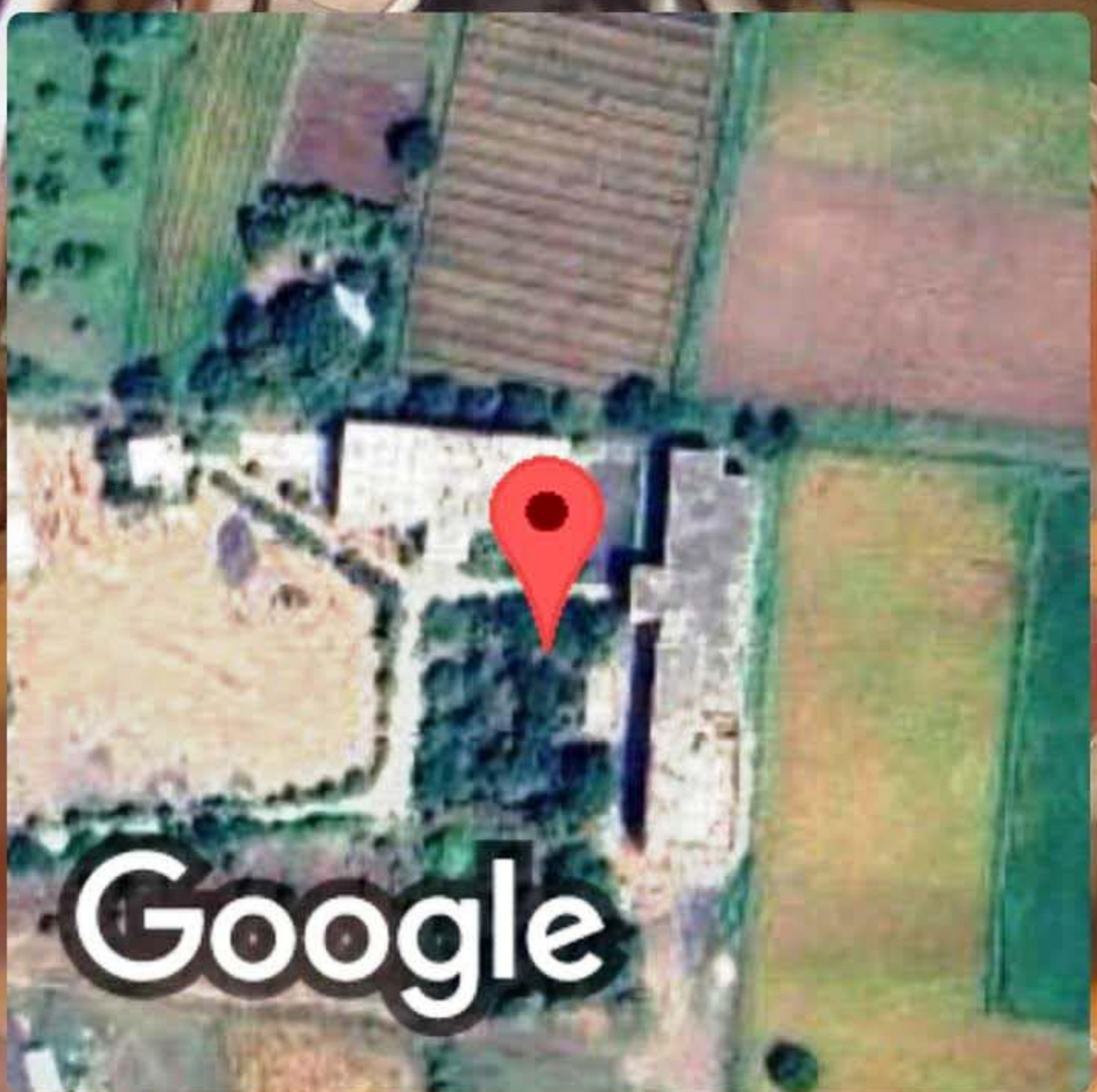
Hingoli, Maharashtra, India
8XC2+P35, Hingoli, Maharashtra 431705, India
Lat 19.321575°
Long 76.950399°
07/03/24 12:43 PM GMT +05:30

Google



कृपया रपल
बूट रर
मोडल.

 **GPS Map Camera**



Hingoli, Maharashtra, India
8XC2+P35, Hingoli, Maharashtra 431705, India
Lat 19.321575°
Long 76.950399°
07/03/24 12:42 PM GMT +05:30

KAYACHIKITSA OPD



 **GPS Map Camera**



Hingoli, Maharashtra, India
8XC2+P35, Hingoli, Maharashtra 431705, India
Lat 19.321575°
Long 76.950399°
07/03/24 01:16 PM GMT +05:30

REMO
YOUR S



GPS Map Camera



Hingoli, Maharashtra, India

8XC2+P35, Hingoli, Maharashtra 431705, India

Lat 19.321575°

Long 76.950399°

07/03/24 12:43 PM GMT +05:30

SHALAKYA TANTRA (MUKHA ROG) OPD



 **GPS Map Camera**



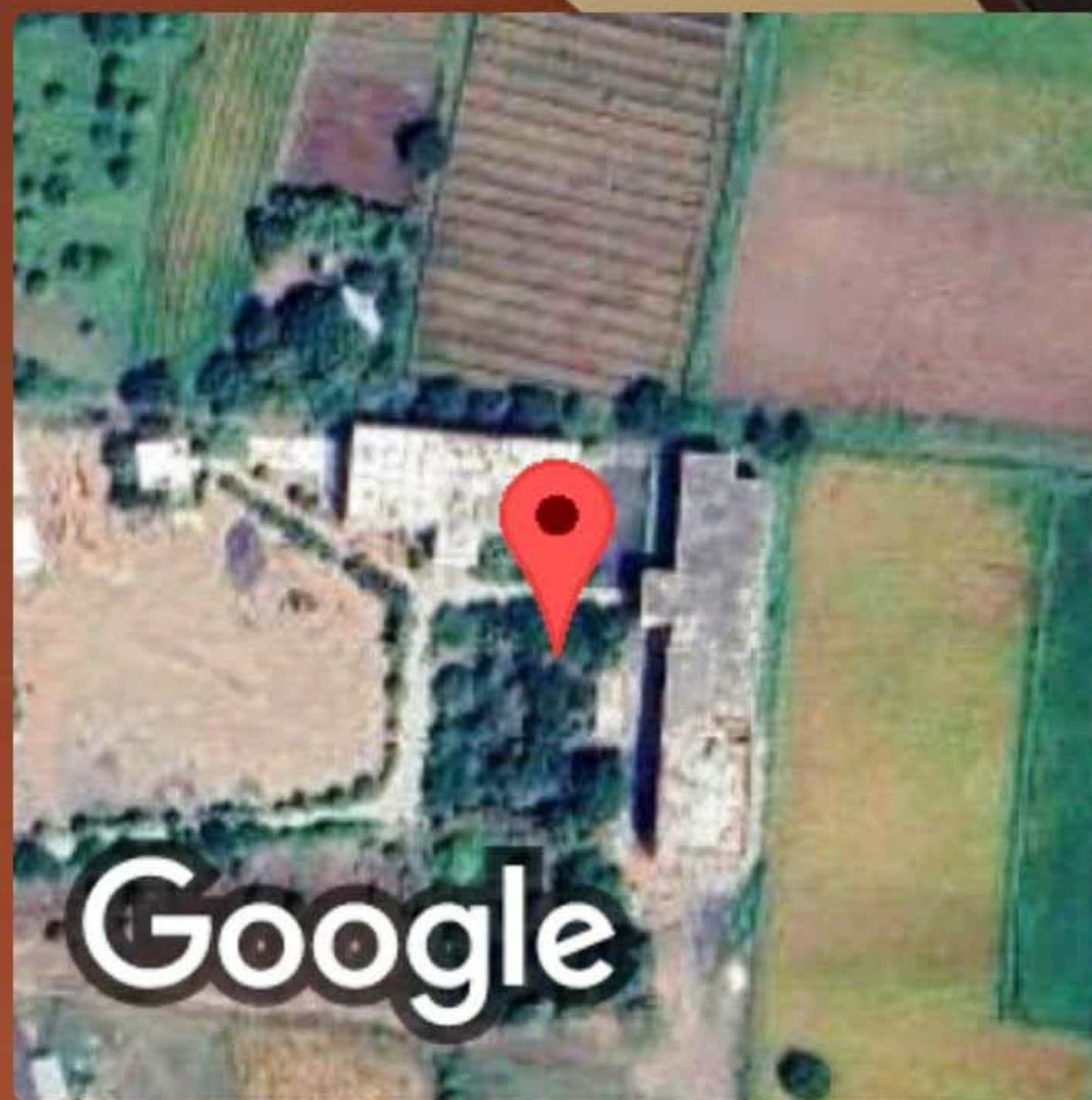
Hingoli, Maharashtra, India
8XC2+P35, Hingoli, Maharashtra 431705, India
Lat 19.321575°
Long 76.950399°
07/03/24 01:19 PM GMT +05:30

Google



GPS Map Camera

Hingoli, Maharashtra, India
8XC2+P35, Hingoli, Maharashtra 431705, India
Lat 19.321575°
Long 76.950399°
07/03/24 12:48 PM GMT +05:30



REMO
YOUR S



GPS Map Camera

Hingoli, Maharashtra, India
8XC2+P35, Hingoli, Maharashtra 431705, India

Lat 19.321575°

Long 76.950399°

07/03/24 12:43 PM GMT +05:30





GPS Map Camera



Hingoli, Maharashtra, India
8XC2+H7Q, Maharashtra 431705, India
Lat 19.321953°
Long 76.950852°
07/03/24 02:30 PM GMT +05:30